Global hydroclimate of the Last Interglacial – precipitation, river discharge, and floods –

Paolo Scussolini, E. Sutanudjaja, D. Eilander, P. Bakker, C. Guo, C. Stepanek, Q. Zhang, P. Braconnot, J. Cao, M.V. Guarino, M. Prange, D. Coumou, P. Ward, H. Renssen, M. Kageyama, B. Otto-Bliesner, H. Hikeuchi, J. Hoch, D. Yamazaki, S. Muis, T. Veldkamp, J. Aerts

Motivation

The Last Interglacial (LIG; 125,000 years ago) is the most recent time climate was **warmer than present** (at least in the Northern Hemisphere)

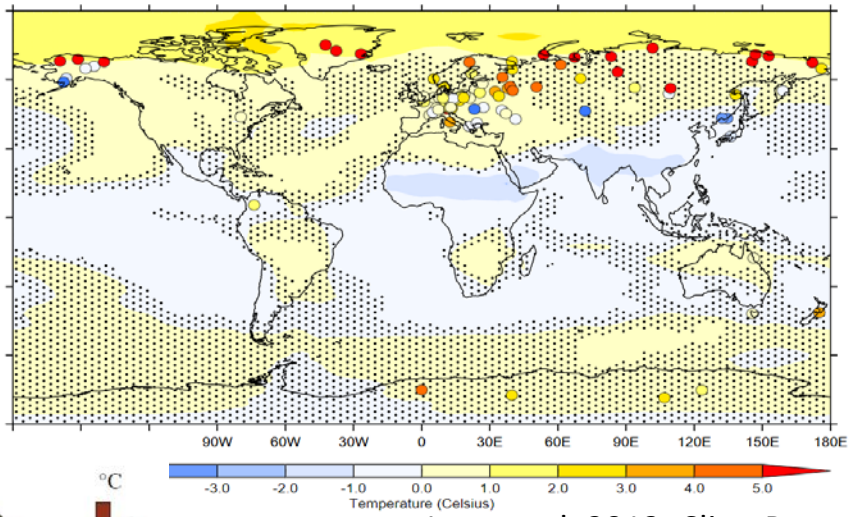

Lunt et al. 2013, Clim. Past.

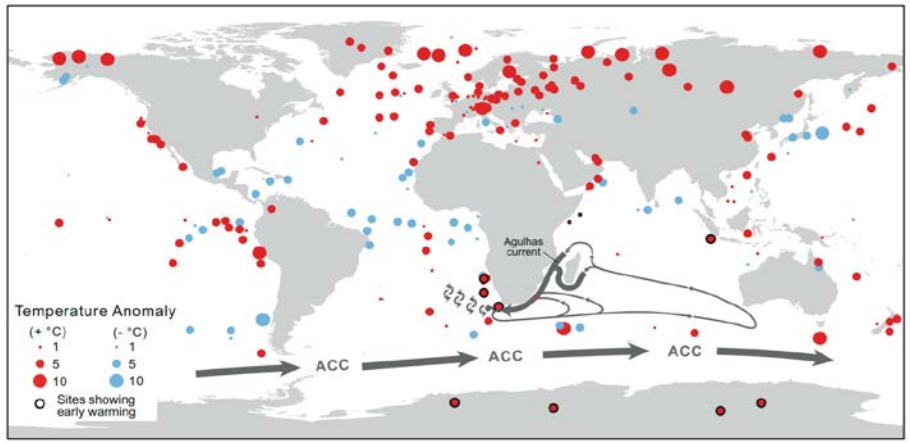

Turney and Jones 2010, JQS

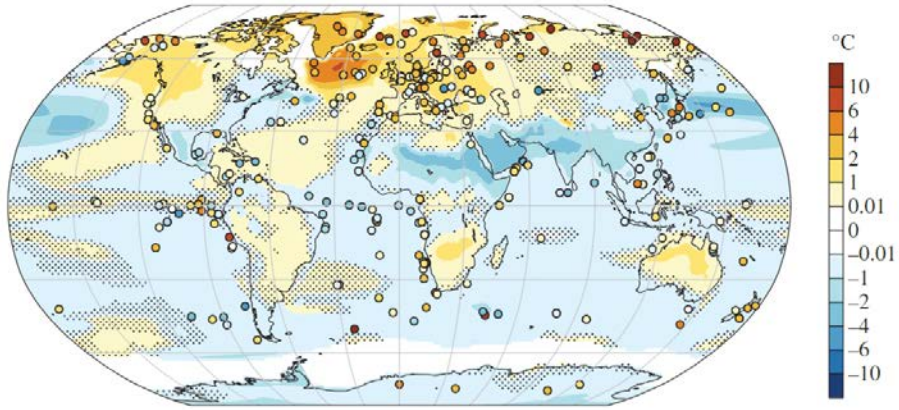

Otto-Bliesner et al. 2013, Phil. Trans. R. Soc.

LIG temperatures

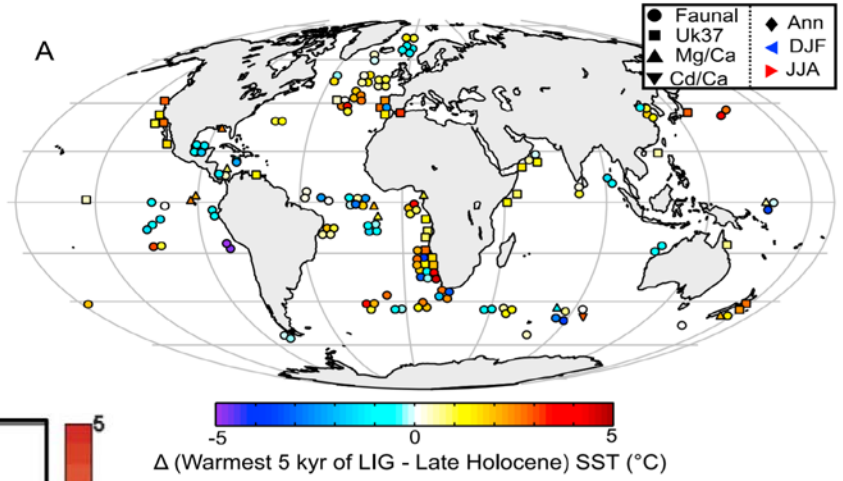

McKay et al. 2011, GRL

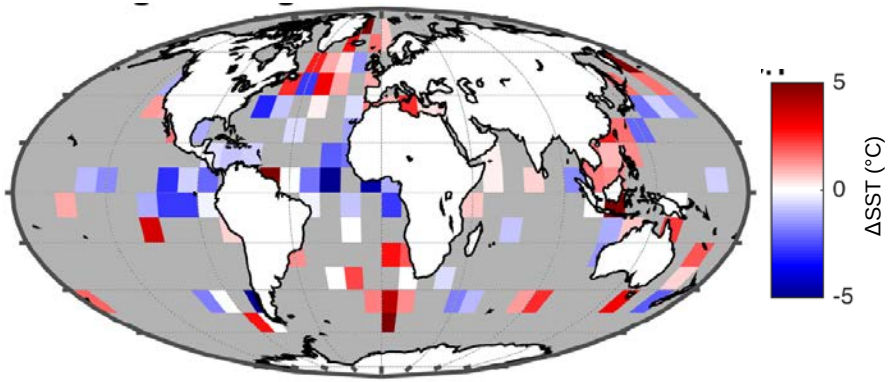

Turney et al. 2020, ESSDD

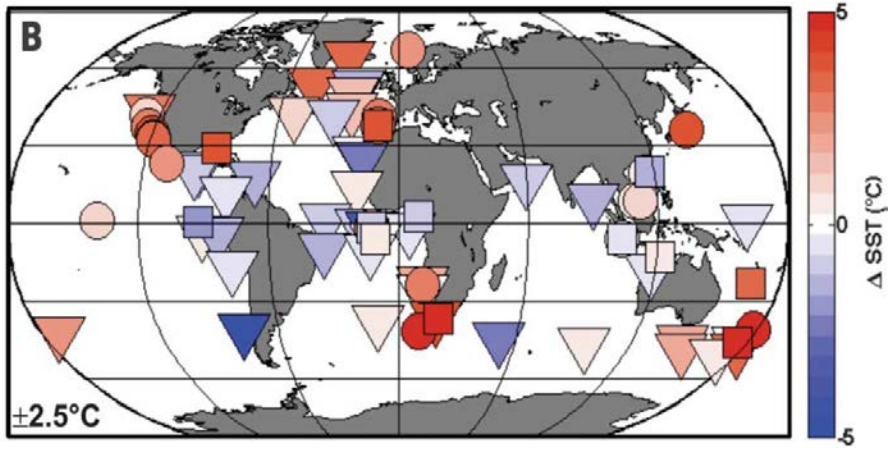

Hoffman et al. 2017, Science

Much focus has been dedicated to LIG temperatures
We can also use the LIG to understand the response of hydroclimate to warmer (hemispheric) conditions

cc BY

Model ensemble

- *127k* run (PMIP4)
- pre-industrial run (CMIP6)

model	atmosphere	res. lat*lon, levels
CESM1.2	CAM5	0.93 * 1.25°, 30
EC-Earth3.2	IFS	1.1 * 1.1°, 62
IPSL-CM6-LR	LMDZ	1.26 * 2.5°, 79
MPI-ESM 1.2.01p1-LR	ECHAM6	1.875 * 1.875°, 47
NorESM1-F	CAM4	1.875 * 1.875°, 26
NUIST-CSM	ECHAM6.3-NUIST	1.875 * 1.875°, 47
HadGEM3-GC3.1	UM10.7	1.25 * 1.875°, 85

Proxies

New database of 138 records
at ca. 127 ka

38 pollen
28 lake or sea sediment composition
21 speleothems
20 multiproxy
10 landscape features
9 other/unspecified
7 fossils other than pollen
5 loess

CC BY

Model ensemble average vs proxies

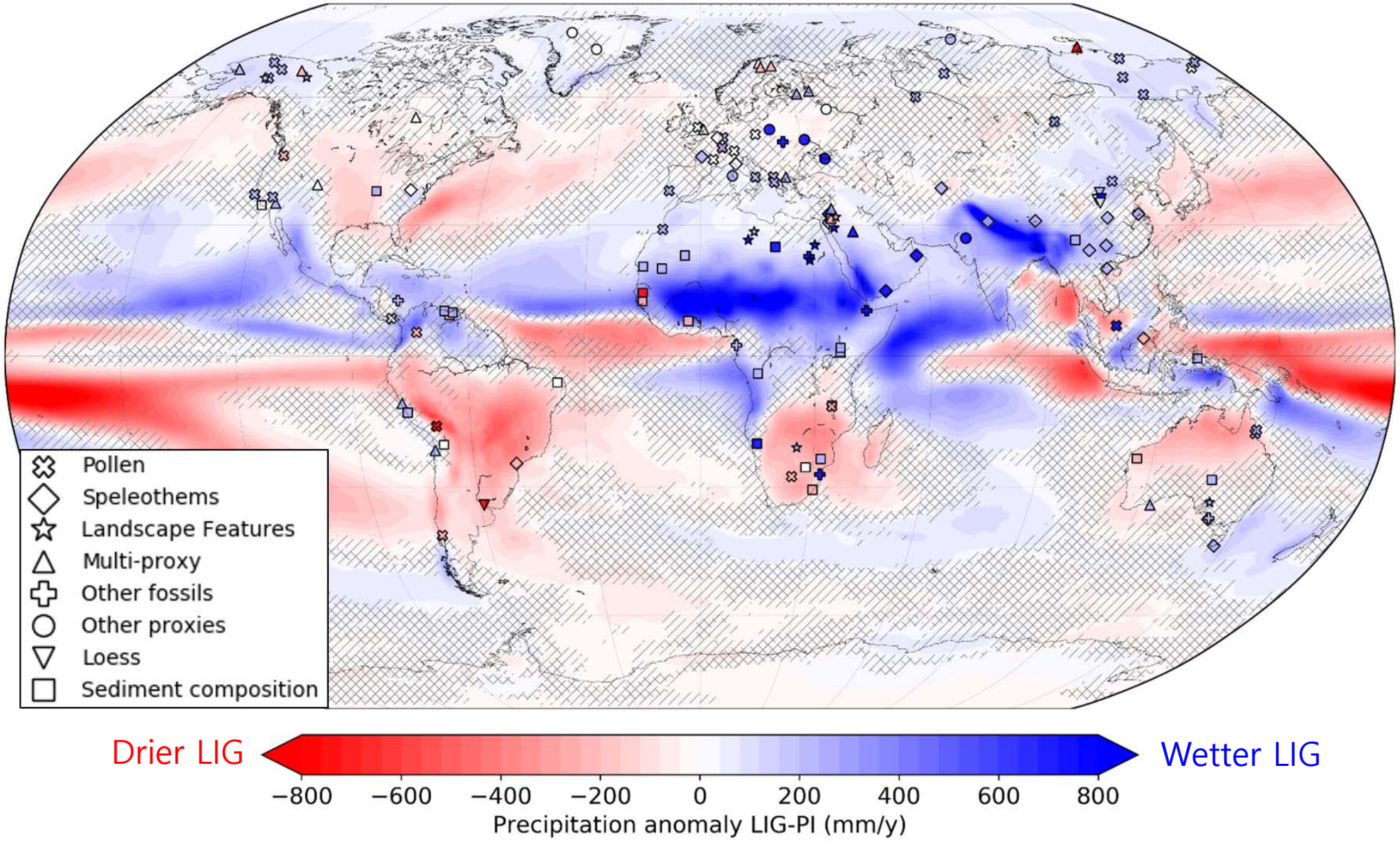

CC BY

Results

Model ensemble agrees with 64% of proxies on sign of anomaly

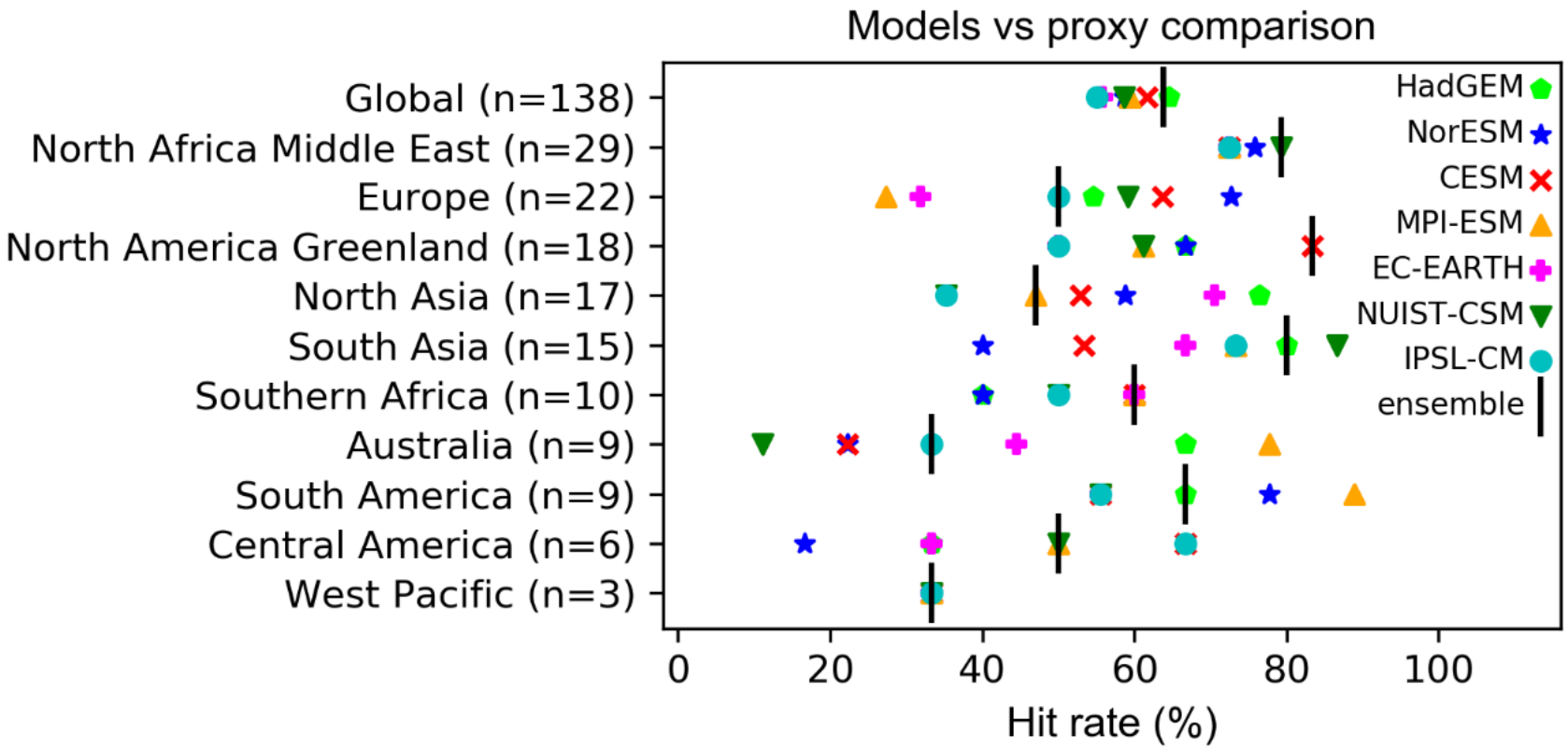

CC BY

Boreal LIG monsoons were larger and produced more (extreme) precipitation

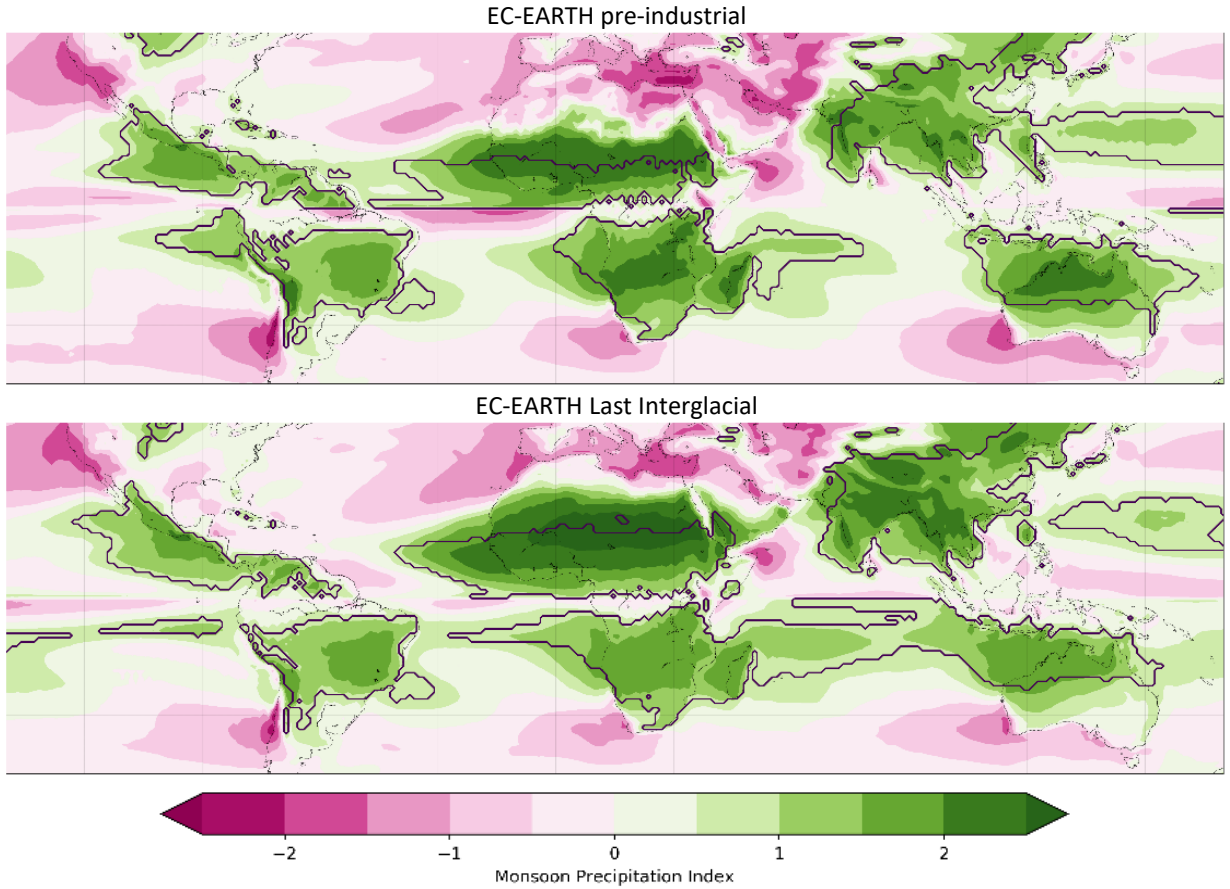

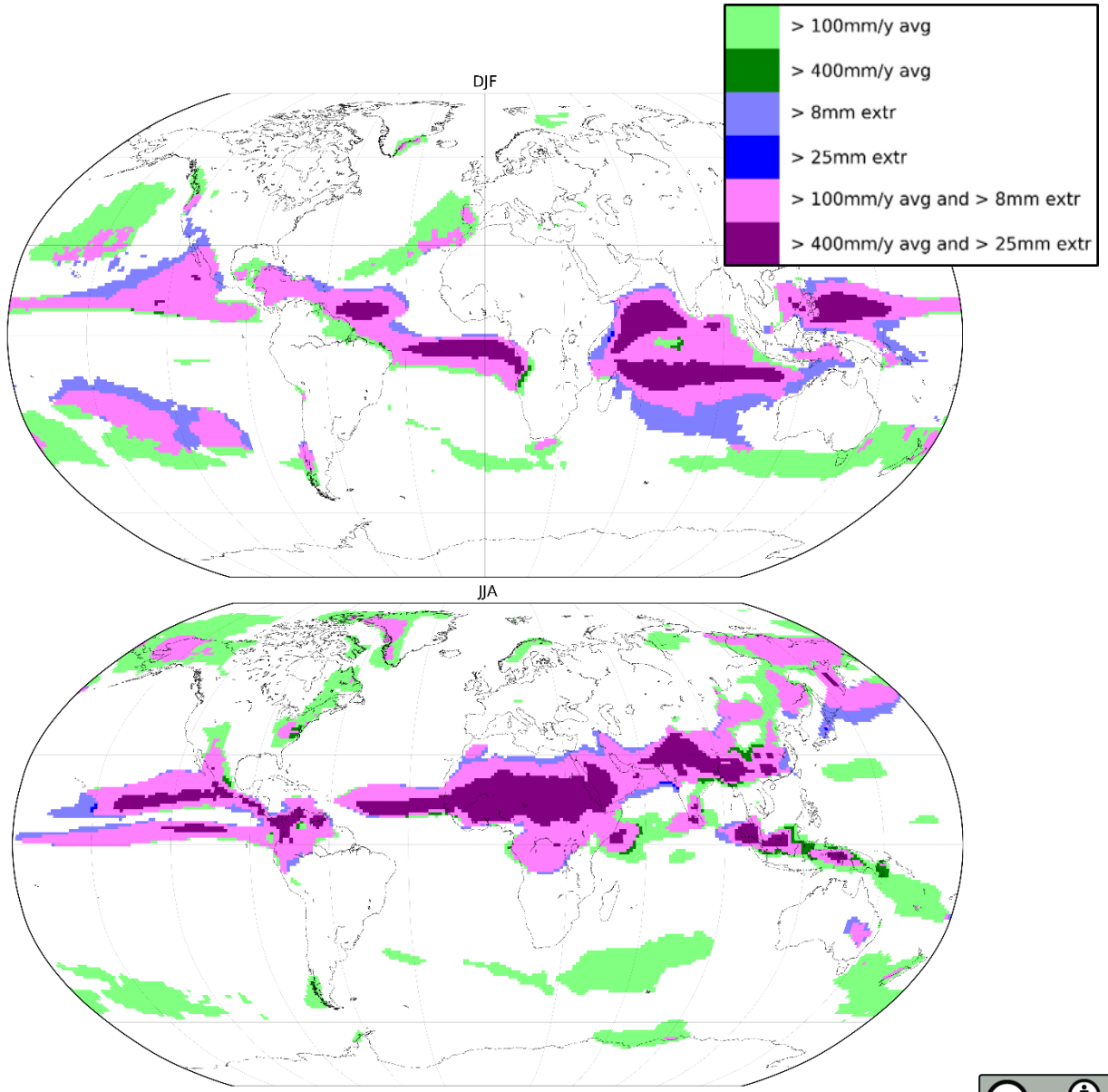

CC BY

How we look at hydrology

8 GCMs: daily precipitation, temperature

PCR-GLOBWB

Global hydrological model

0.5° res.

Sutanudjaja et al. 2018, GMD

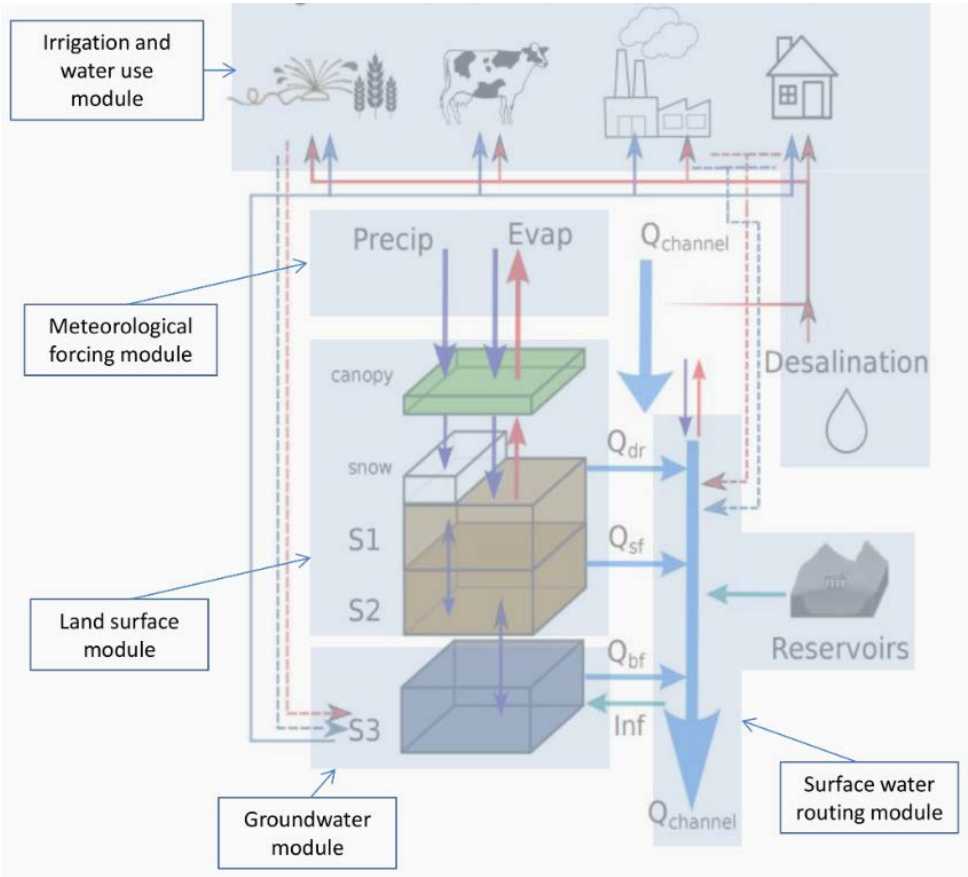

runoff

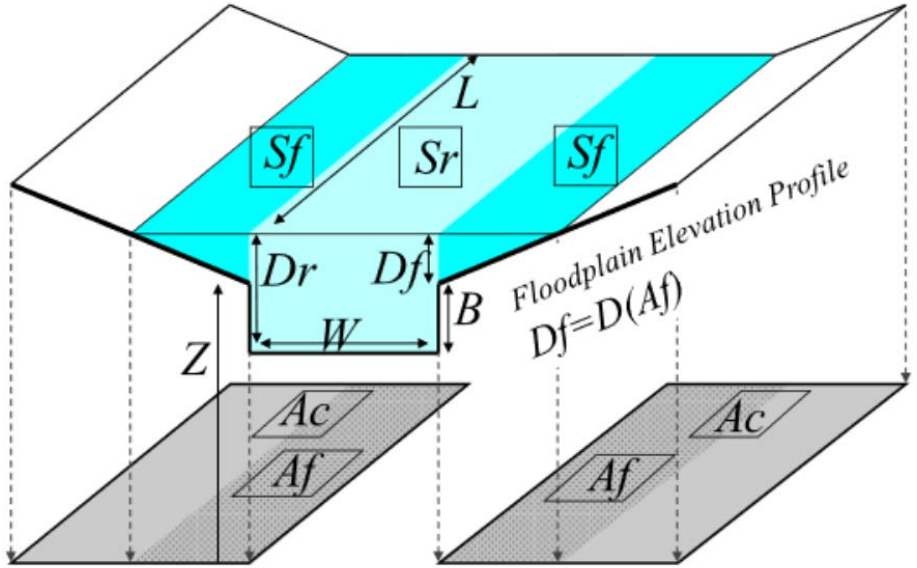

CaMa-Flood

Global hydrodynamic model

0.25° res.

parametrization based on 1 km res.

Yamazaki et al. 2011, Wat. Res. Research

discharge, flood area, flood depth

CC BY

Results

As %, runoff and floods are larger in the LIG than in the pre-industrial simulation

In the Northern Hemisphere all anomalies are strongly positive, with precipitation < runoff < discharge << floods in the LIG

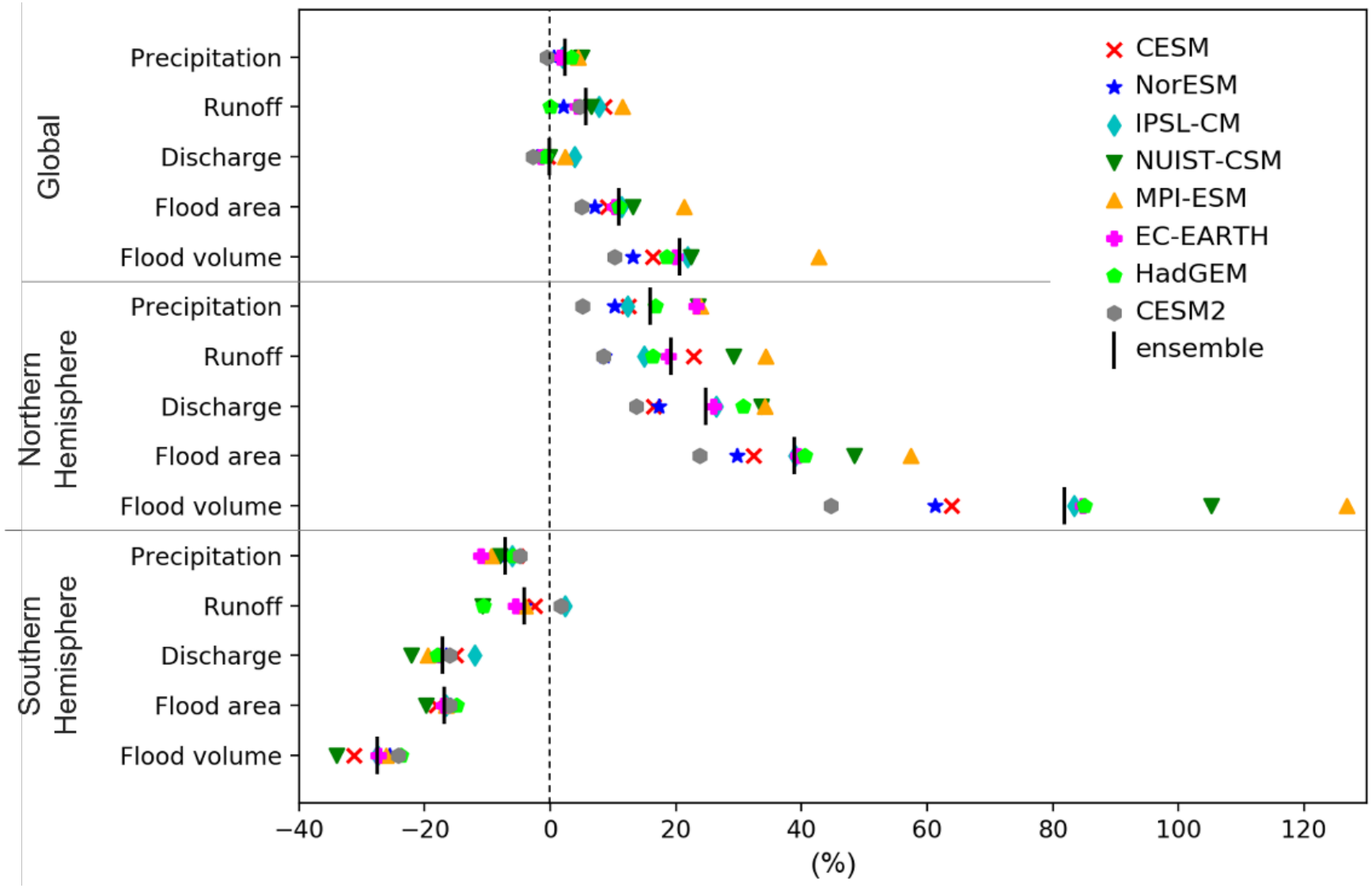

CC BY

Results

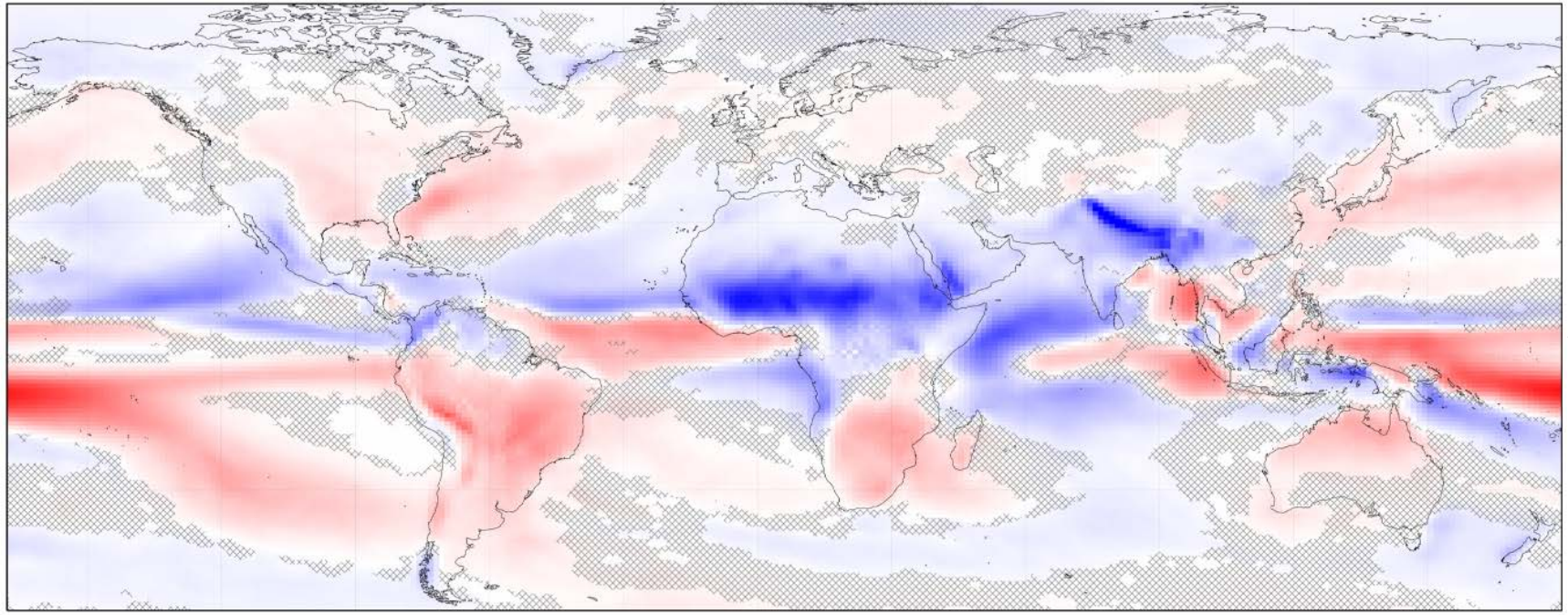

From GCMs

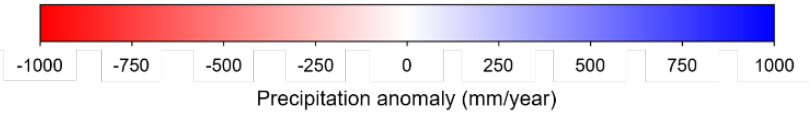

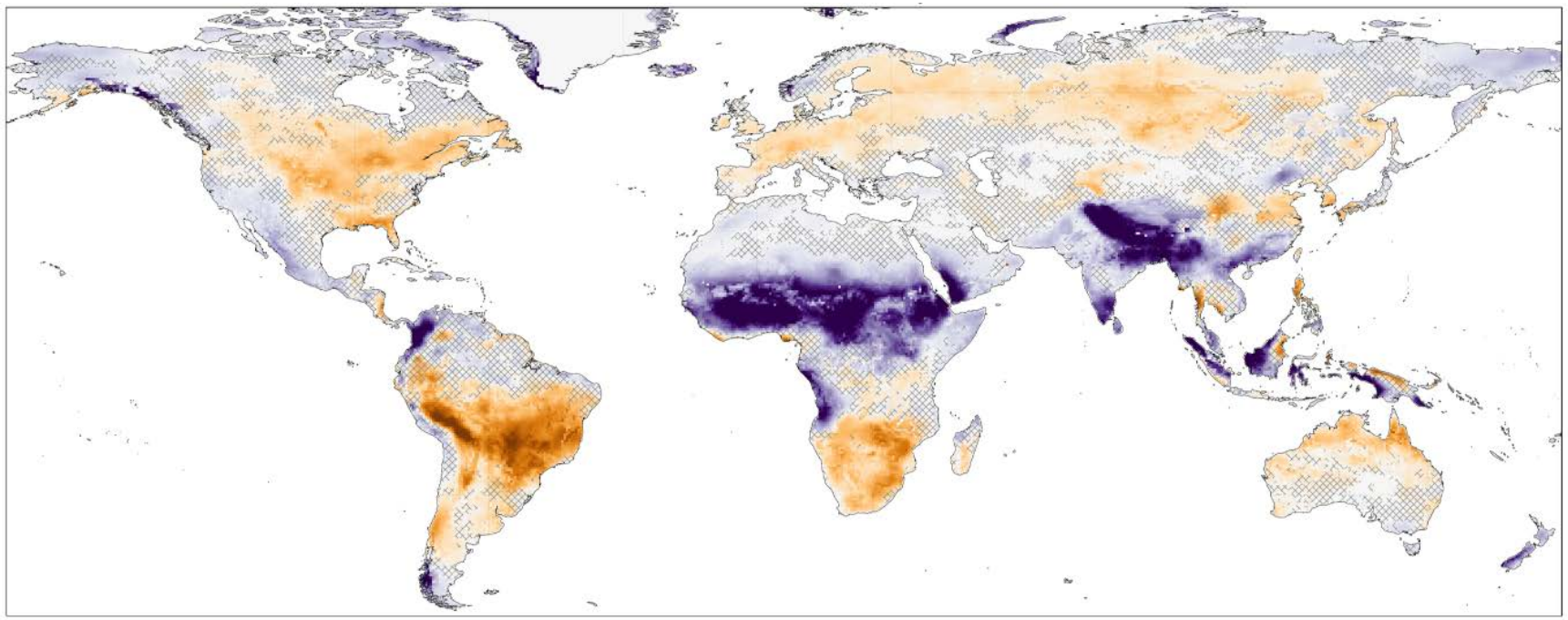

From PRC-GLOBWB

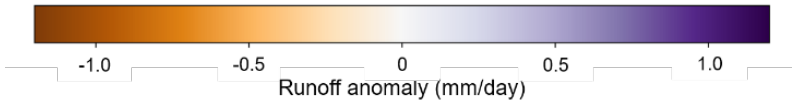

CC BY

Results

From CaMa-Flood
With model vs proxy agreement

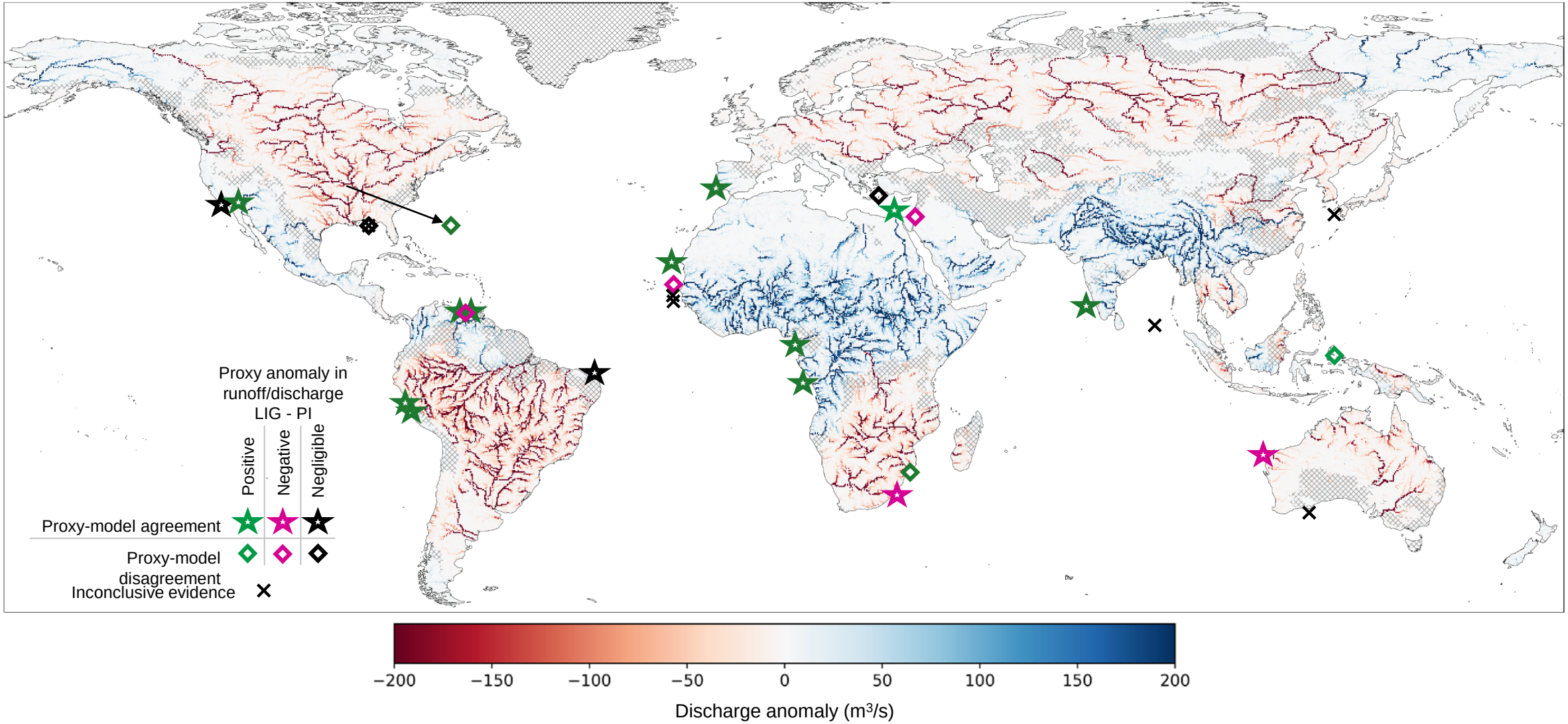

CC BY

Results

From CaMa-Flood

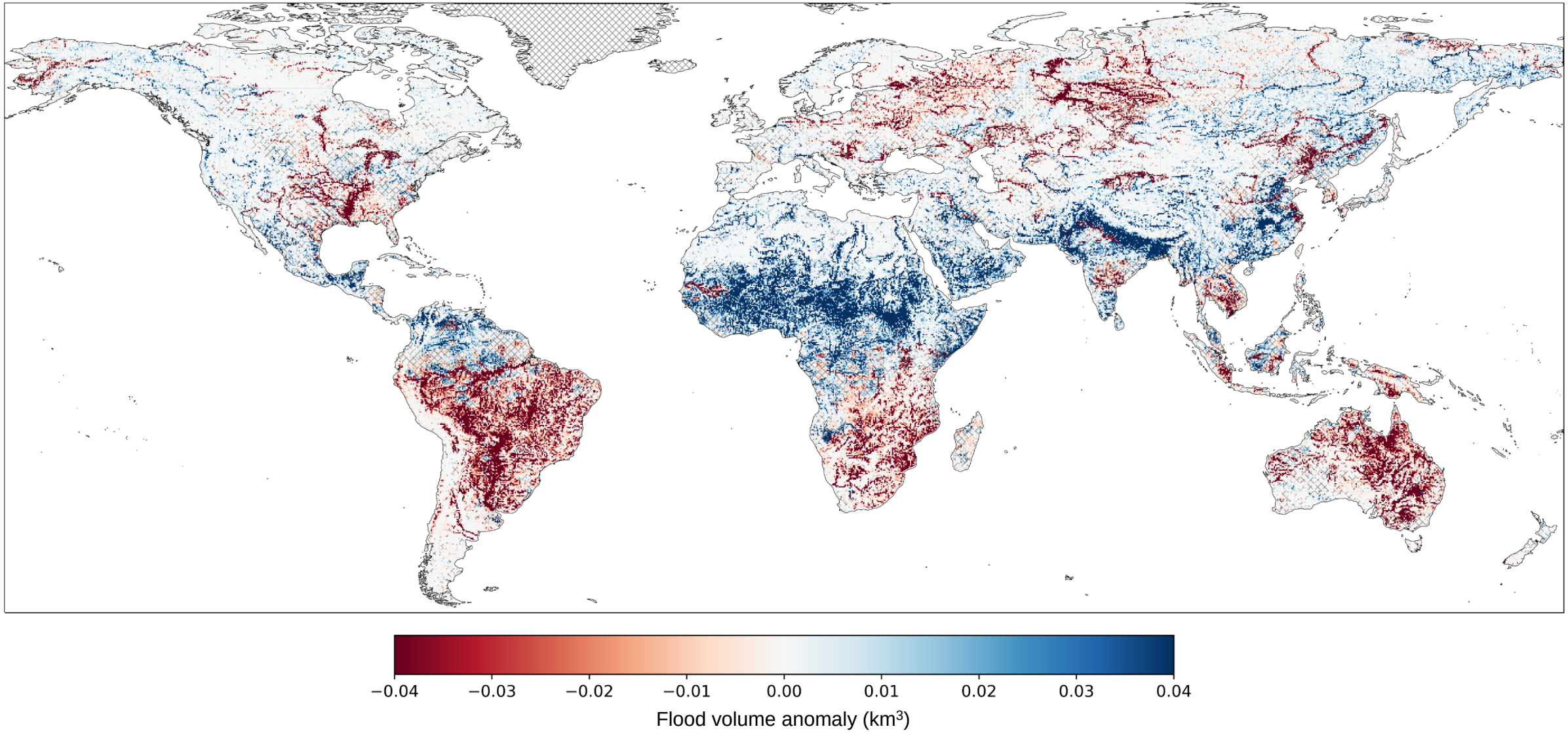

CC BY

Results

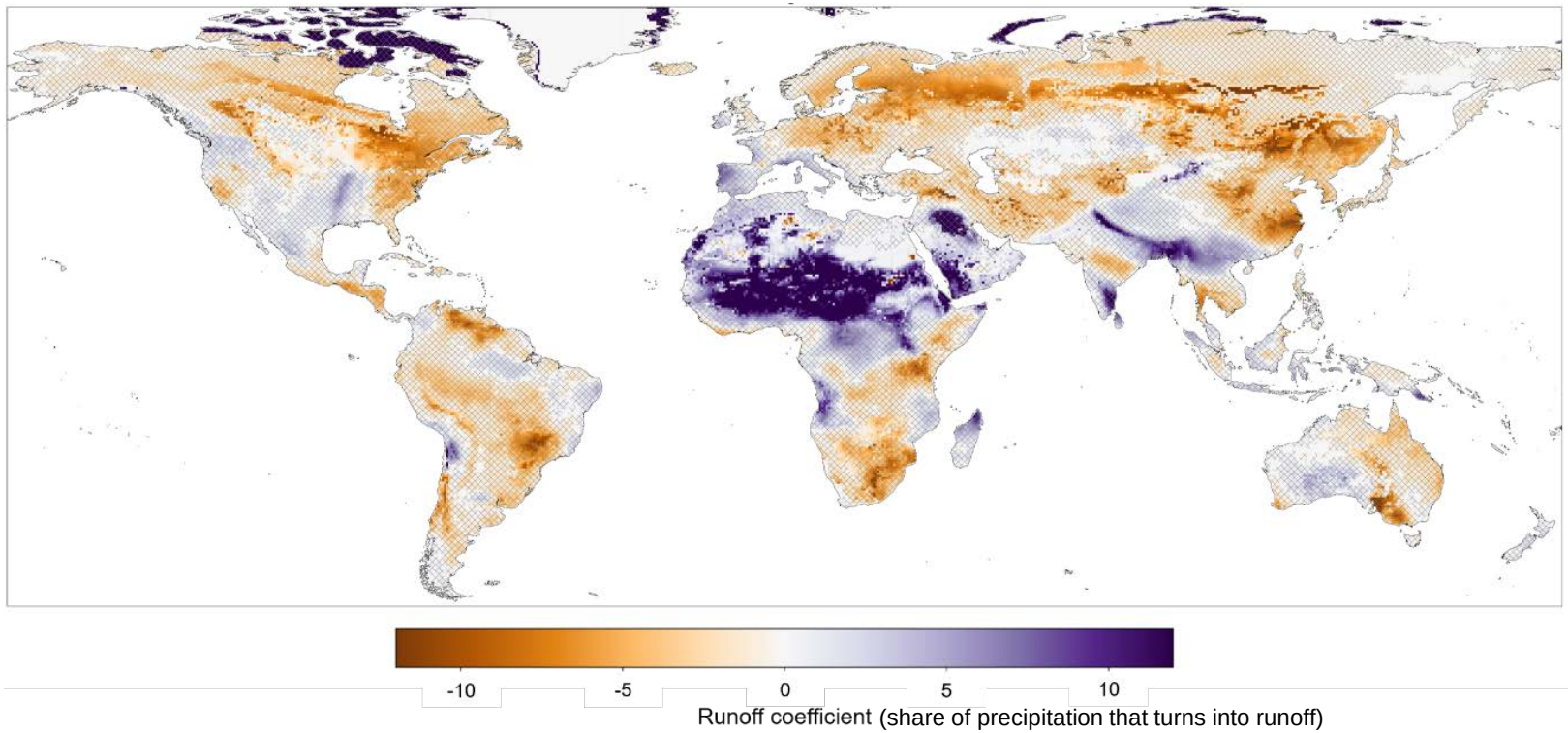

Where do anomalies diverge?

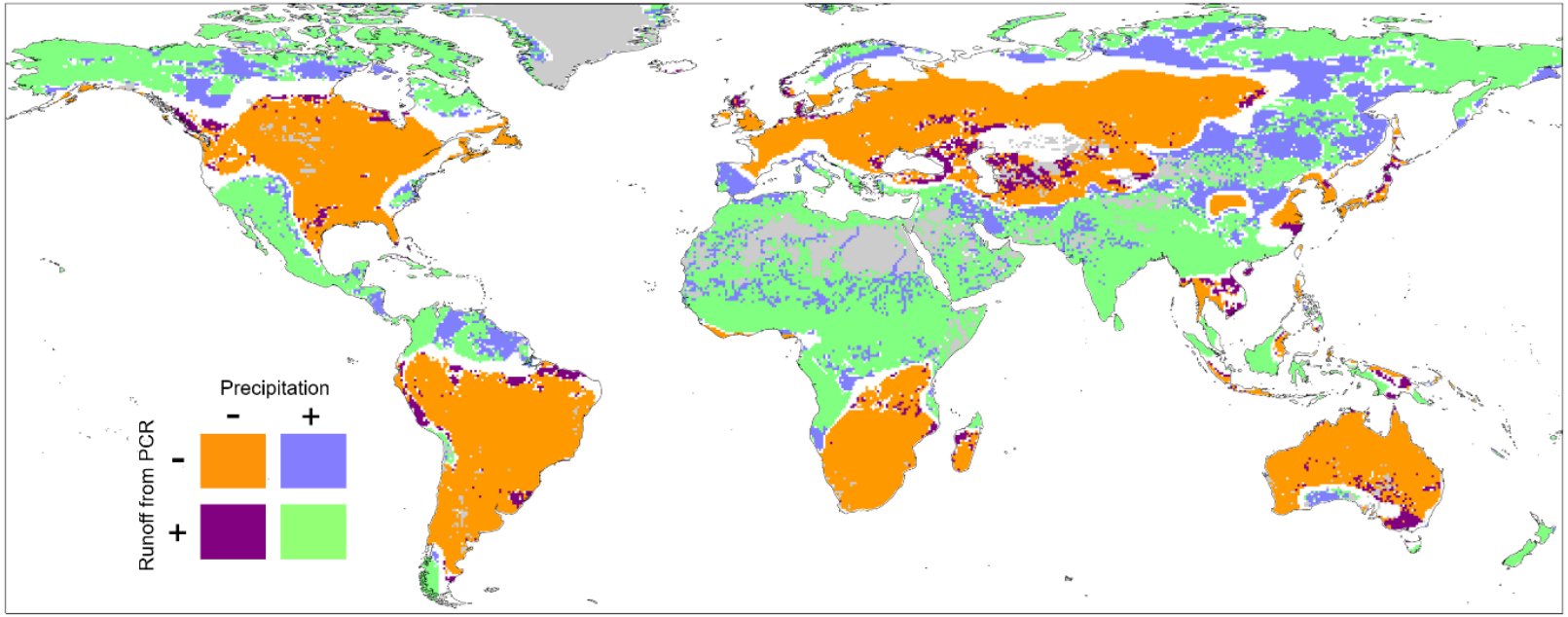

CC BY

Results

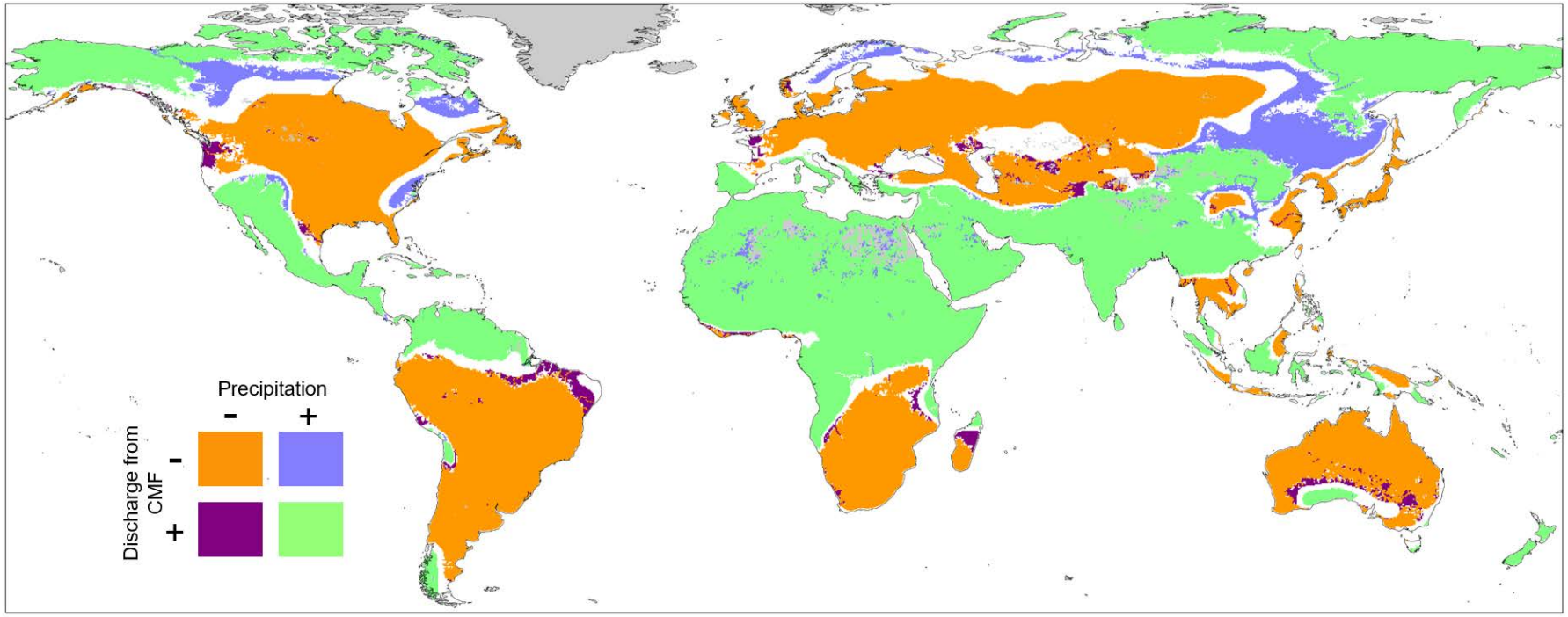

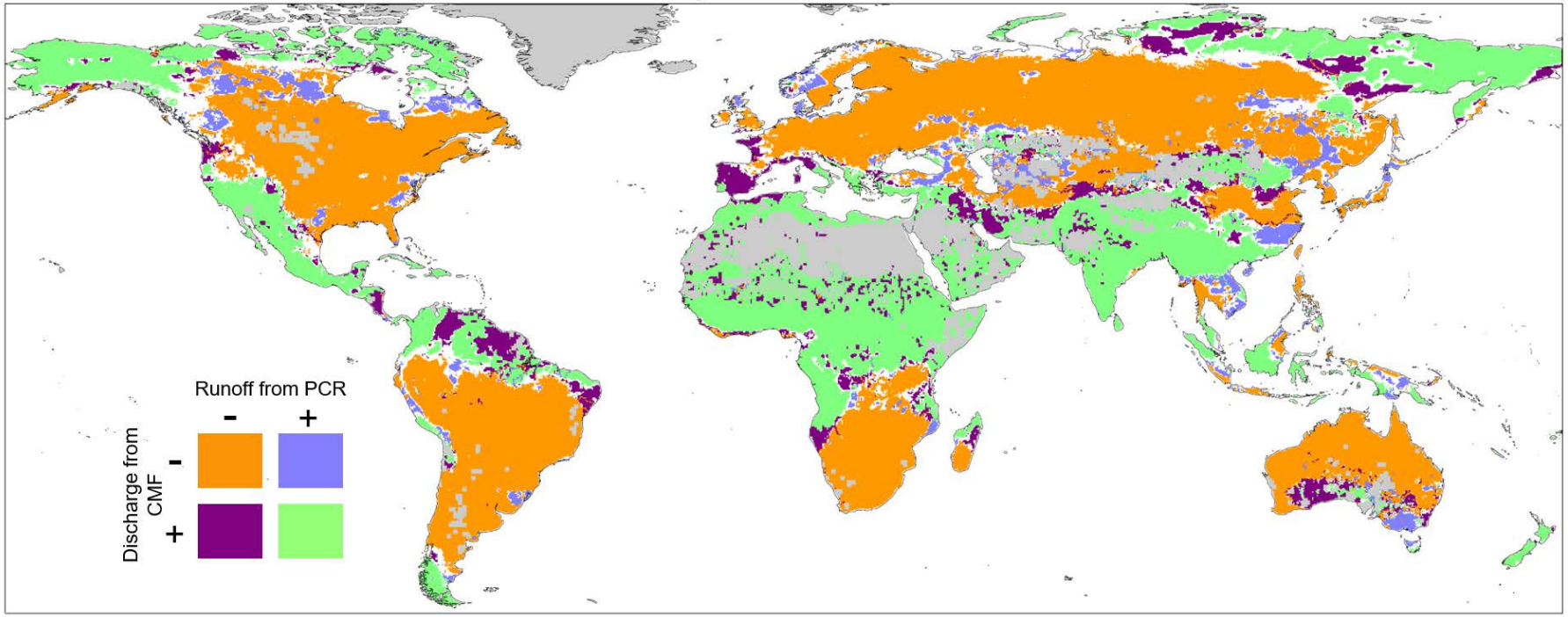

Where do anomalies diverge?

CC BY

Results

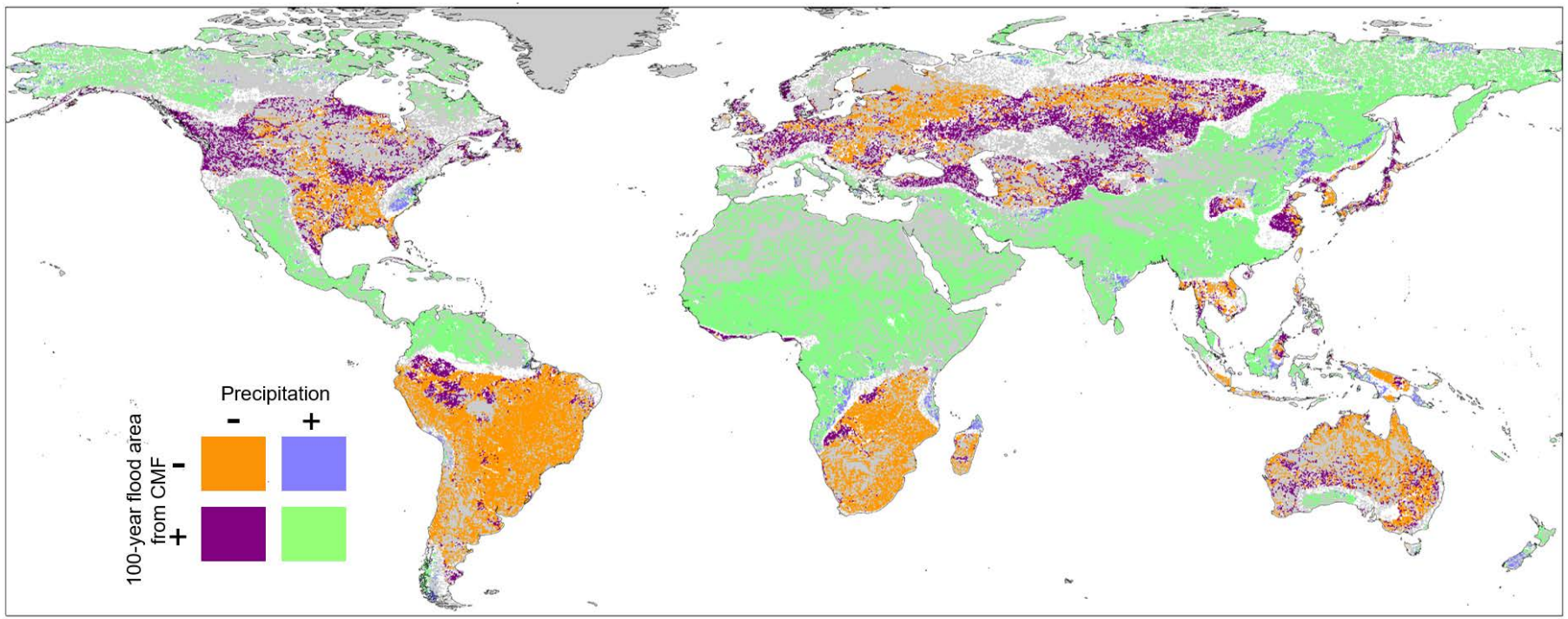

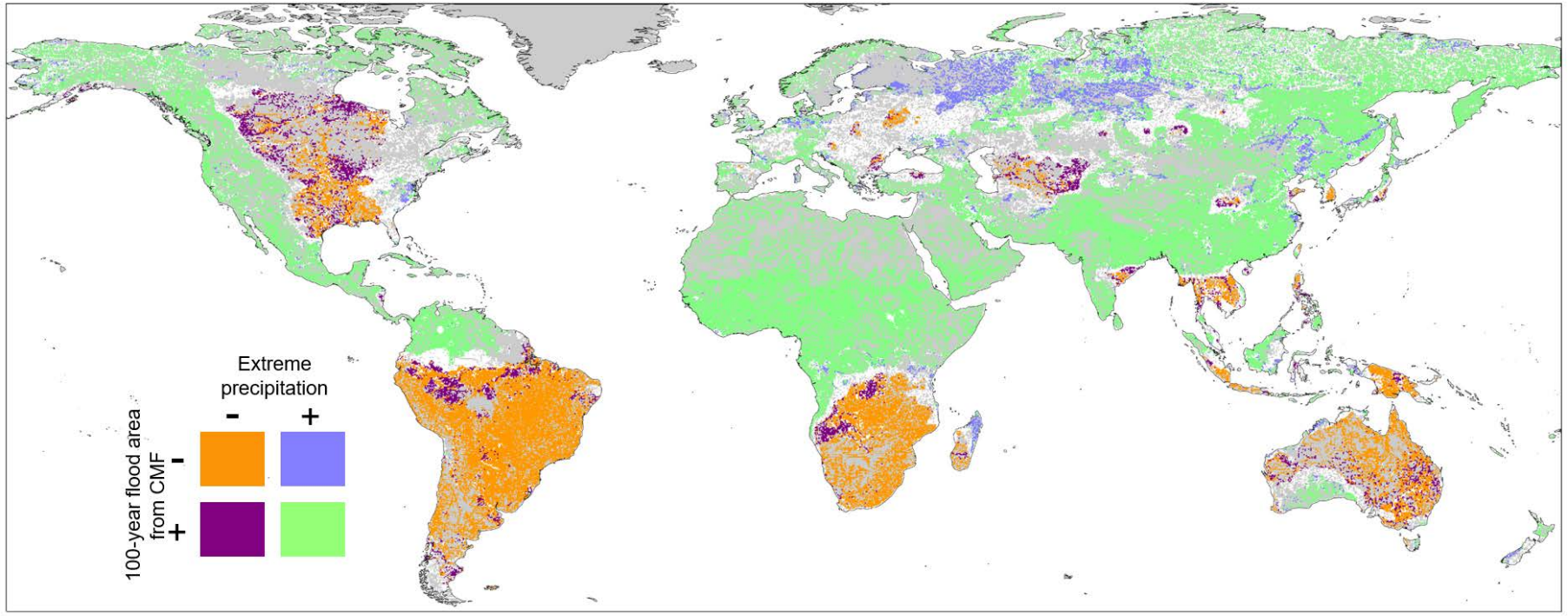

Where do anomalies diverge?

CC BY

Annual discharge of large basins

Seasonal pattern of discharge changes for some basins

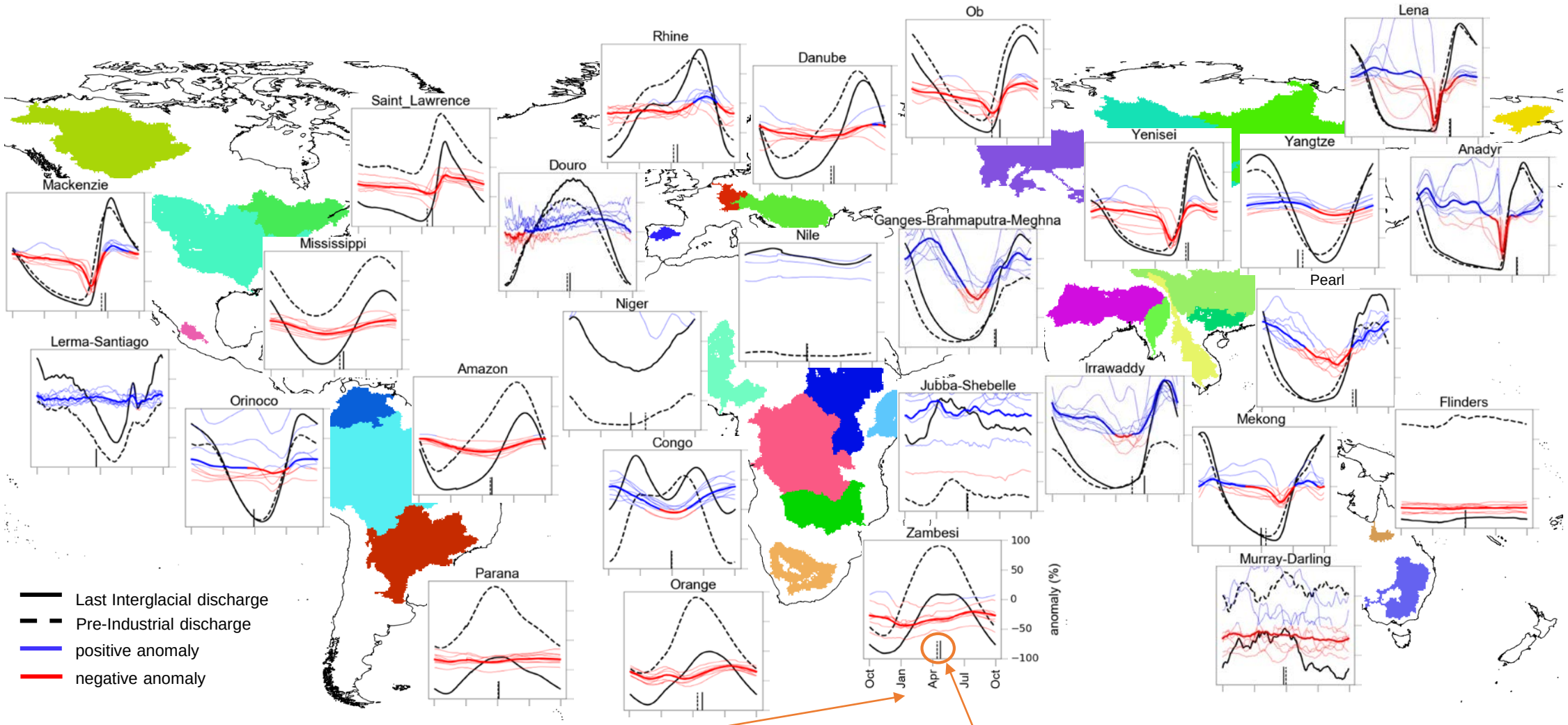

Water-year from October to September
Ensemble-average discharge, on left y-axis (scale differs per basin, not shown)
Discharge anomaly for each model, on the right y-axis (scale from -100% to 100%)

Timing of half annual discharge in LIG (solid) and pre-industrial (dashed)

CC BY

Results

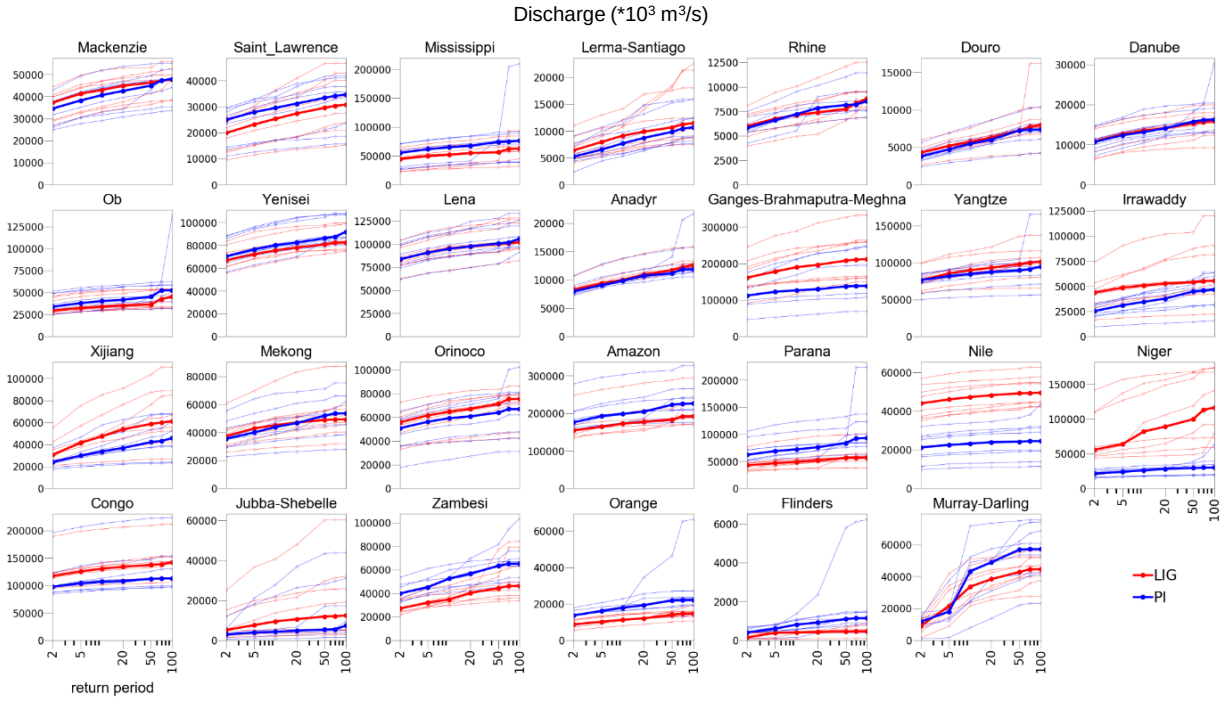

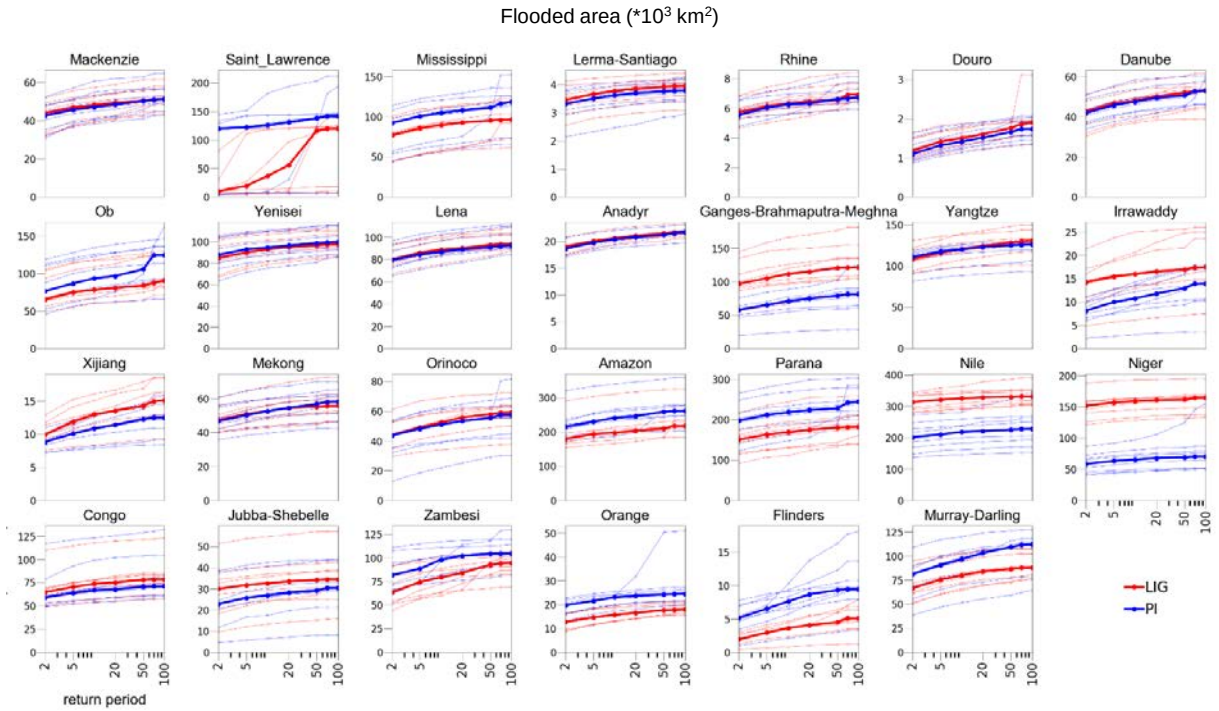

Extremes in discharge and floods of large basins

For return periods from 2-year to 100-year

Similar patterns for most basins

CC BY

Results

Extremes in precipitation over large basins

These are calculated as maximum annual precipitation in 5, 15 and 30 consecutive days (index RX5day etc)

They follow mostly the same patterns of discharge and floods

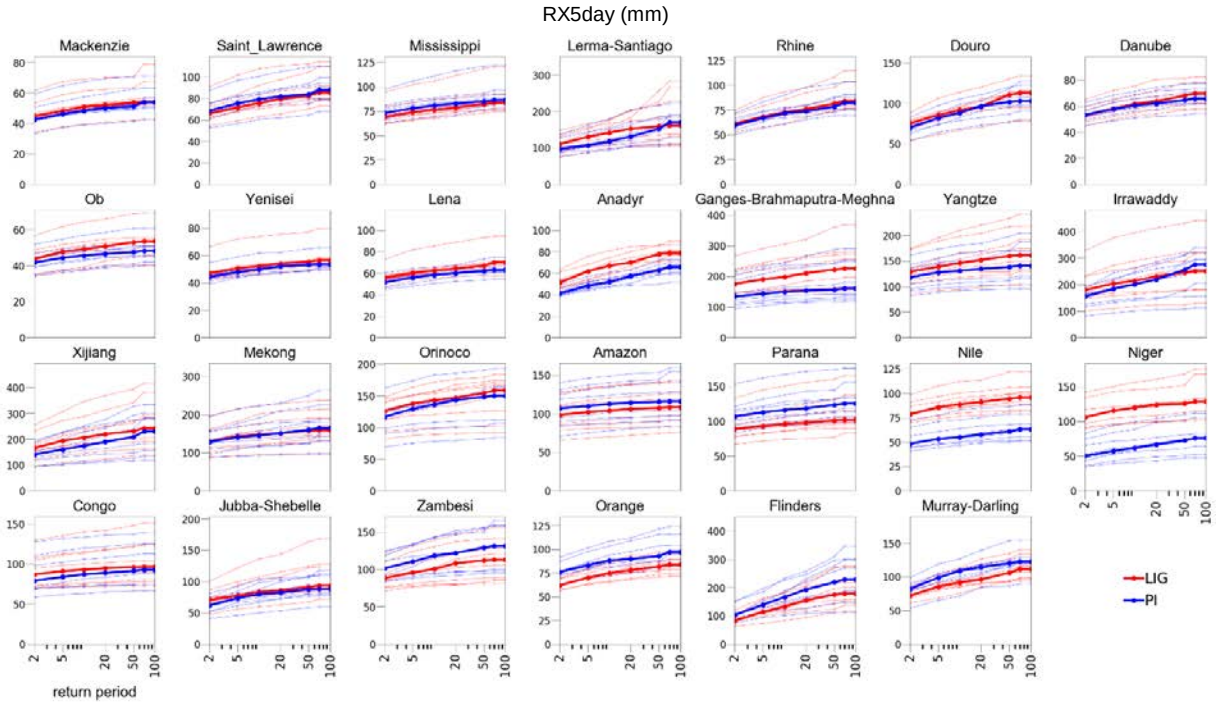

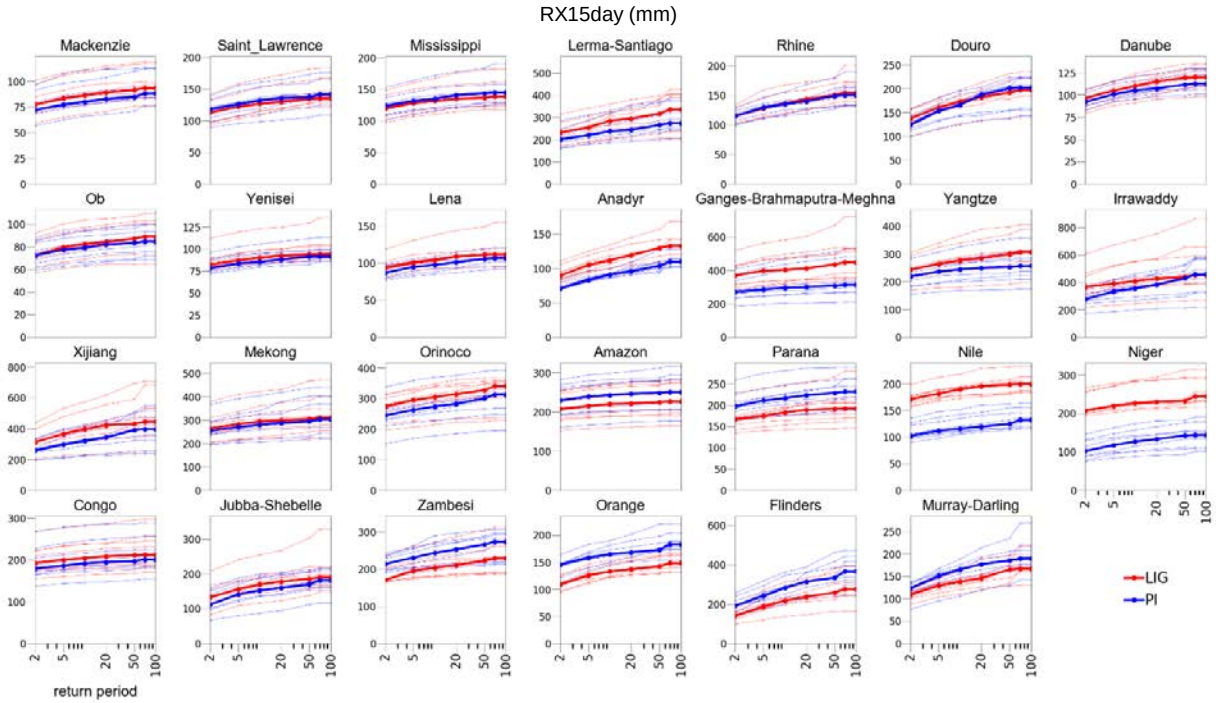

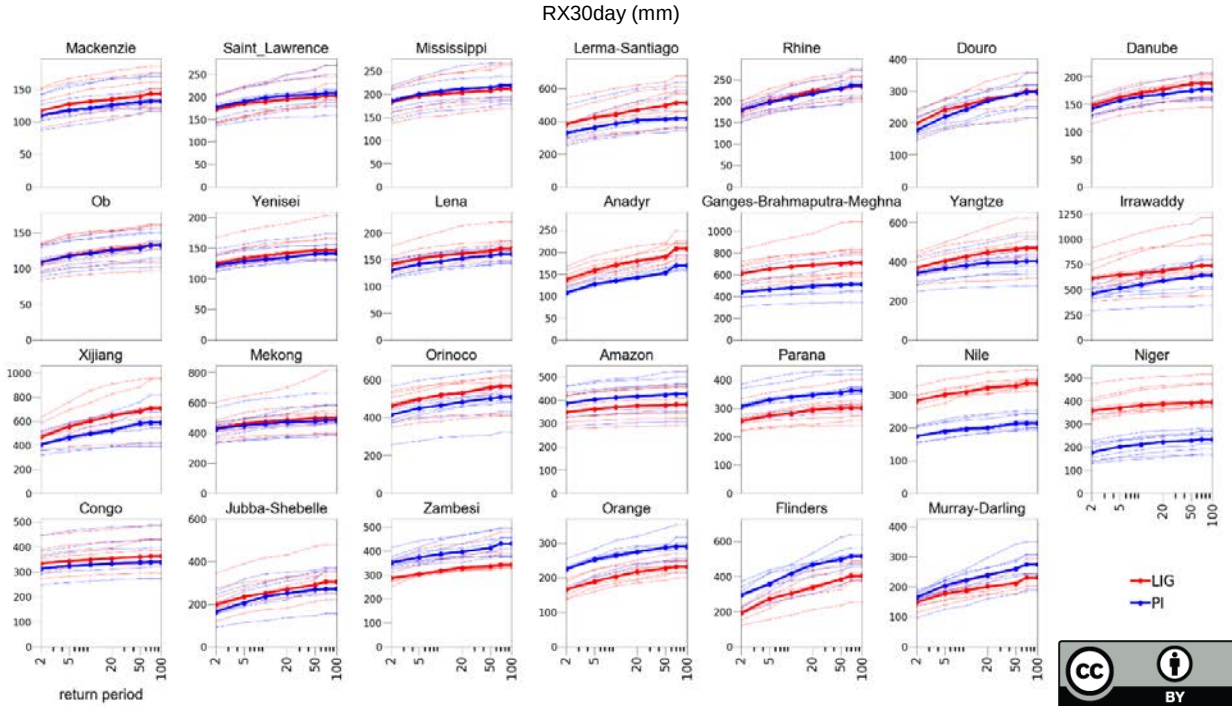

CC BY