universität innsbruck

The albedo-climate penalty of hydropower

Albin Hammerle[1], Enrico Tomelleri[2], and Georg Wohlfahrt[1]

[1]University of Innsbruck, Ecology, Innsbruck, Austria (albin.hammerle@uibk.ac.at)
[2]Faculty of Science and Technology, Free University of Bolzano, Bolzano, Italy.

The lower albedo of hydropower reservoirs results in a positive radiative forcing offsetting some of the negative radiative forcing by hydroelectricity generation. Here we show where and to which degree this effect does play a role.

EGU2020-19483
https://doi.org/10.5194/egusphere-egu2020-19483
EGU General Assembly 2020

Funding: This work was partially funded by the Autonomous Province Bozen-Südtirol (ALCH4 project) and grants by the Austrian National Science Fund (FWF, grant numbers P31669-B22 and I03859)

© Authors. All rights reserved

Can you tell where the lakes are located?

See the Albedo values for the given land surface section and guess where we can find lake covered areas in this scene …



© Authors. All rights reserved

Can you tell where the lakes are located?

… right! It is the „dark spots“ with low Albedo values. Clearly separating from the “brighter” surrounding land cover.

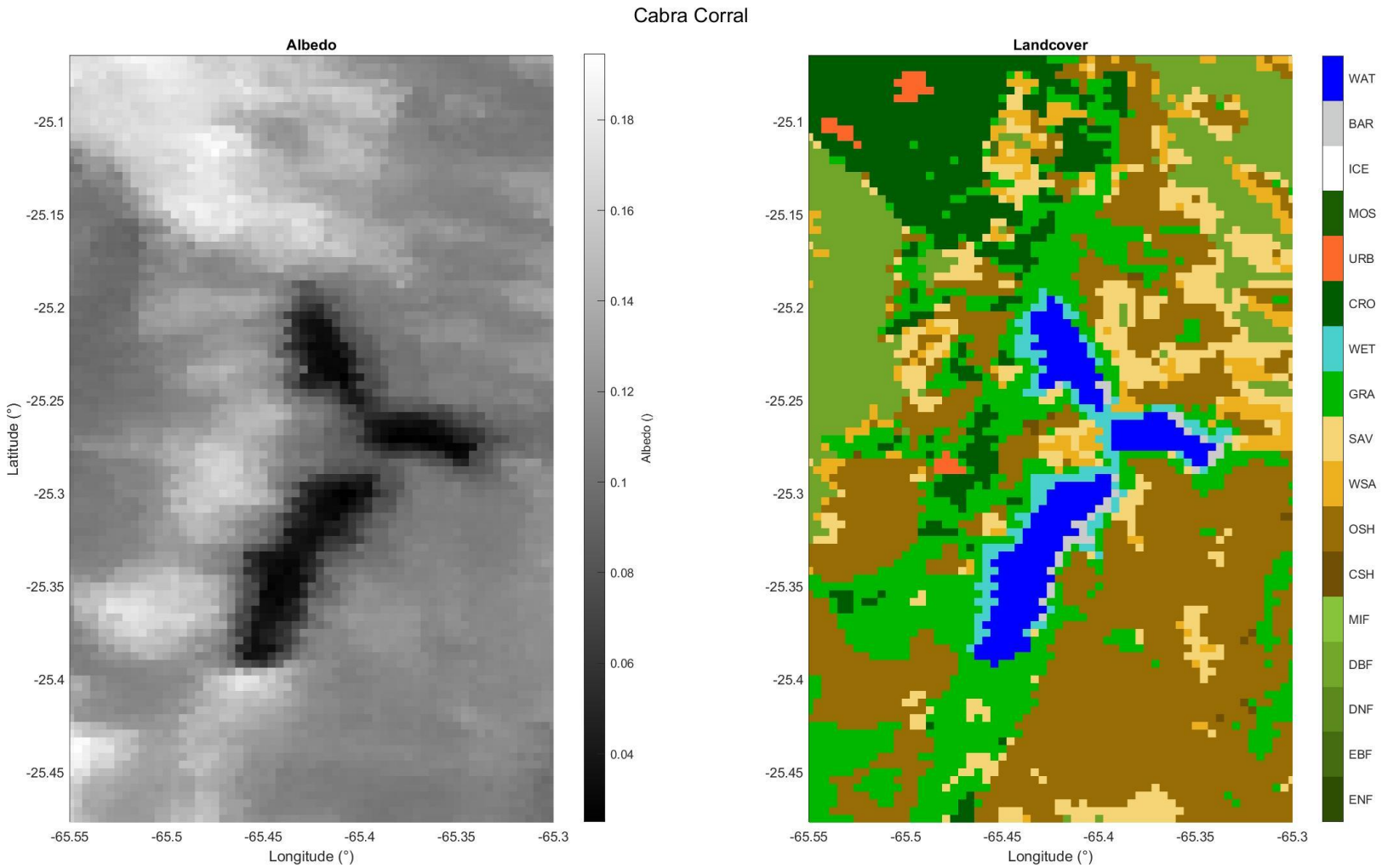

© Authors. All rights reserved

Water reservoirs reduce the Albedo of the natural landscape





Land-use change → decrease in surface albedo → positive radiative forcing (RF) → offsets negative RF from fossil fuel displacement

© Authors. All rights reserved

Methods - Comparing reservoir and no-reservoir scenarios

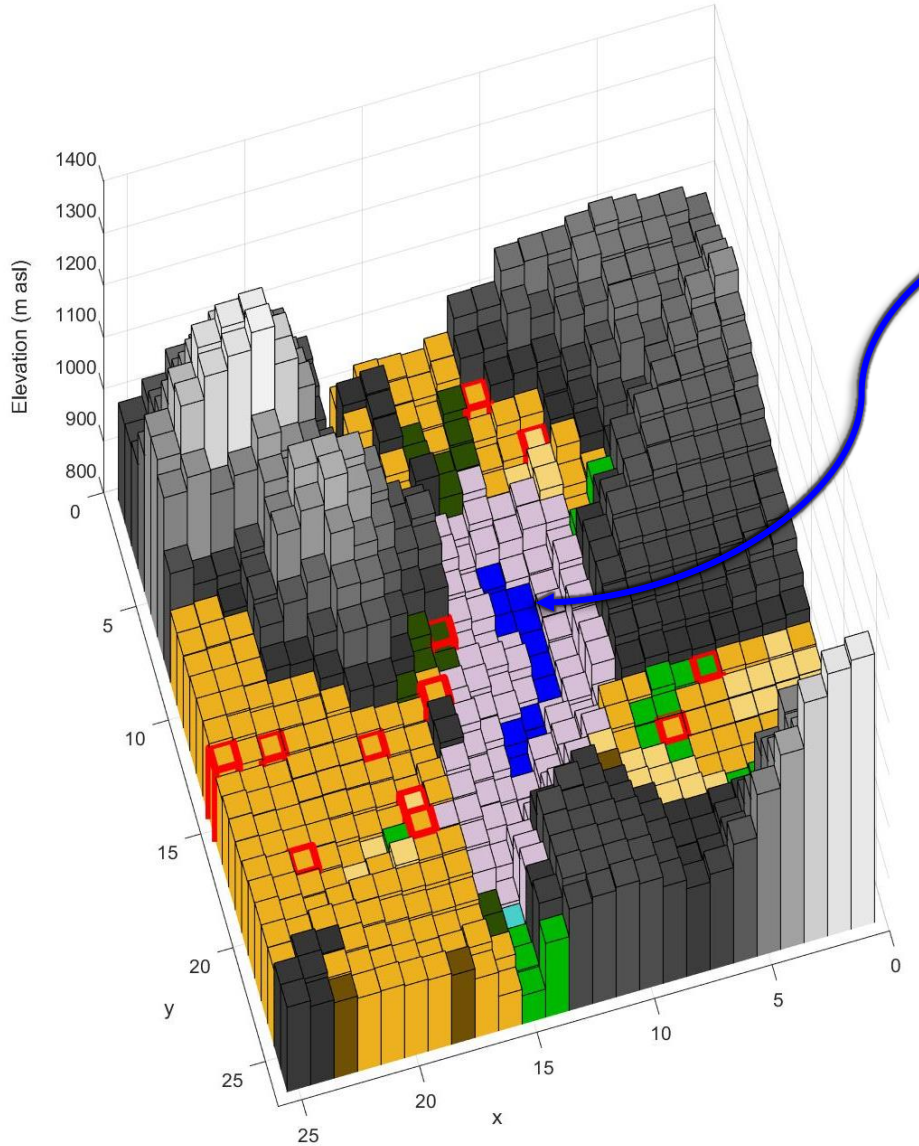

Lake pixels

These pixels represent the actual lake/water reservoir

© Authors. All rights reserved

Methods - Comparing reservoir and no-reservoir scenarios

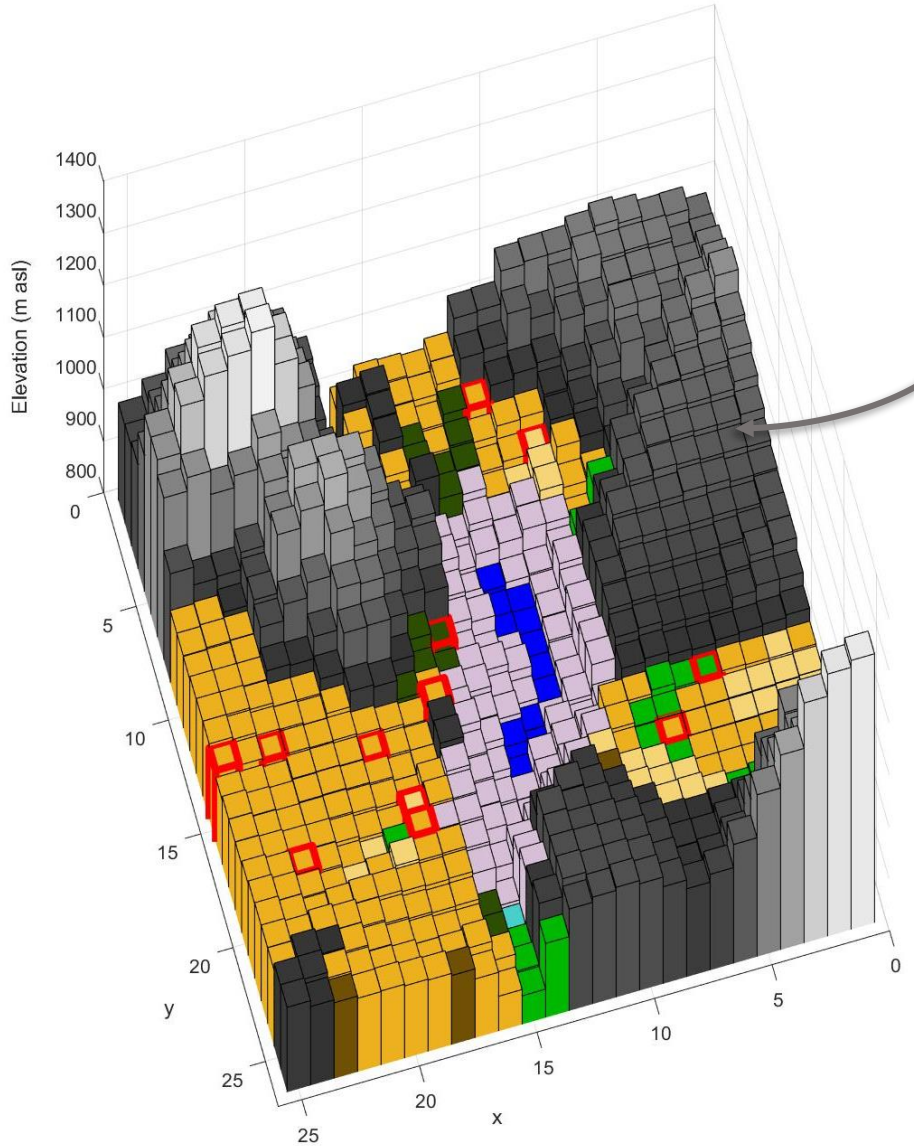

Pixels outside the elevation corridor (-200 m to +100 m)

These pixels were not excluded as potential lake replacement pixels due to their elevation, and thus potentially different land cover types

© Authors. All rights reserved

Methods - Comparing reservoir and no-reservoir scenarios

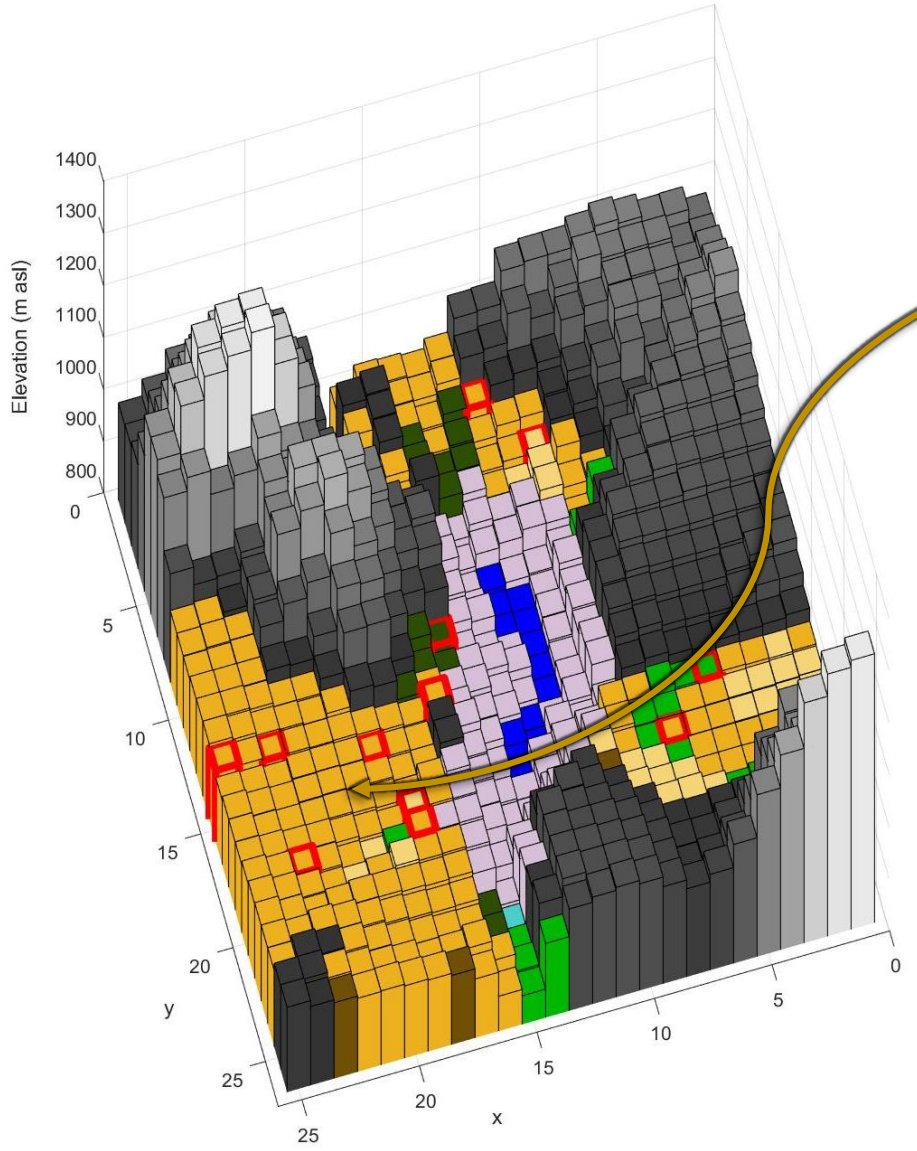

Pixels within the elevation corridor used to randomly select replacement pixels from

© Authors. All rights reserved

Methods - Comparing reservoir and no-reservoir scenarios

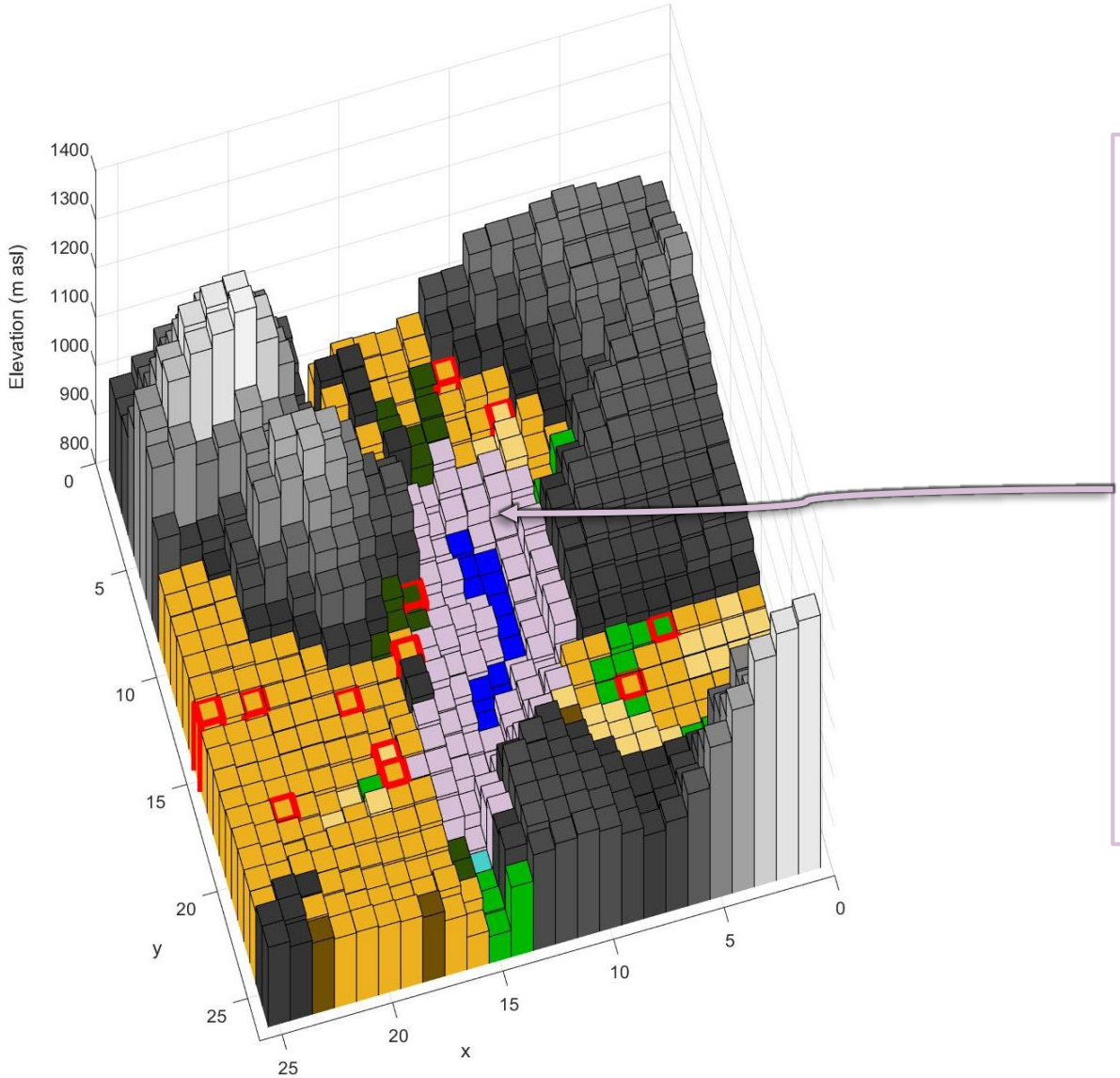

Pixels too close to lake
(resulting in low-biased Albedo values)

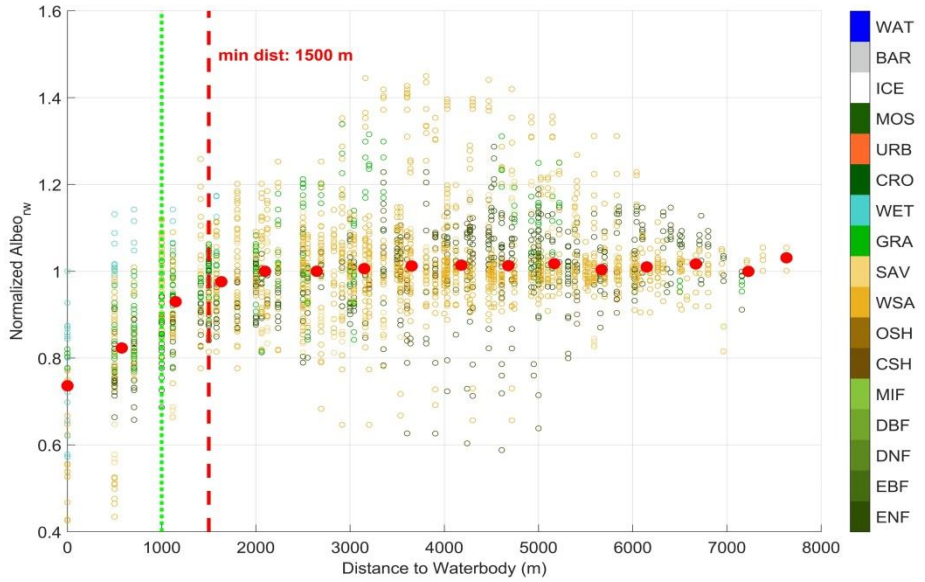

Pixels too close to any water body were excluded, as they are biased towards lower albedo values

© Authors. All rights reserved

Methods - Comparing reservoir and no-reservoir scenarios

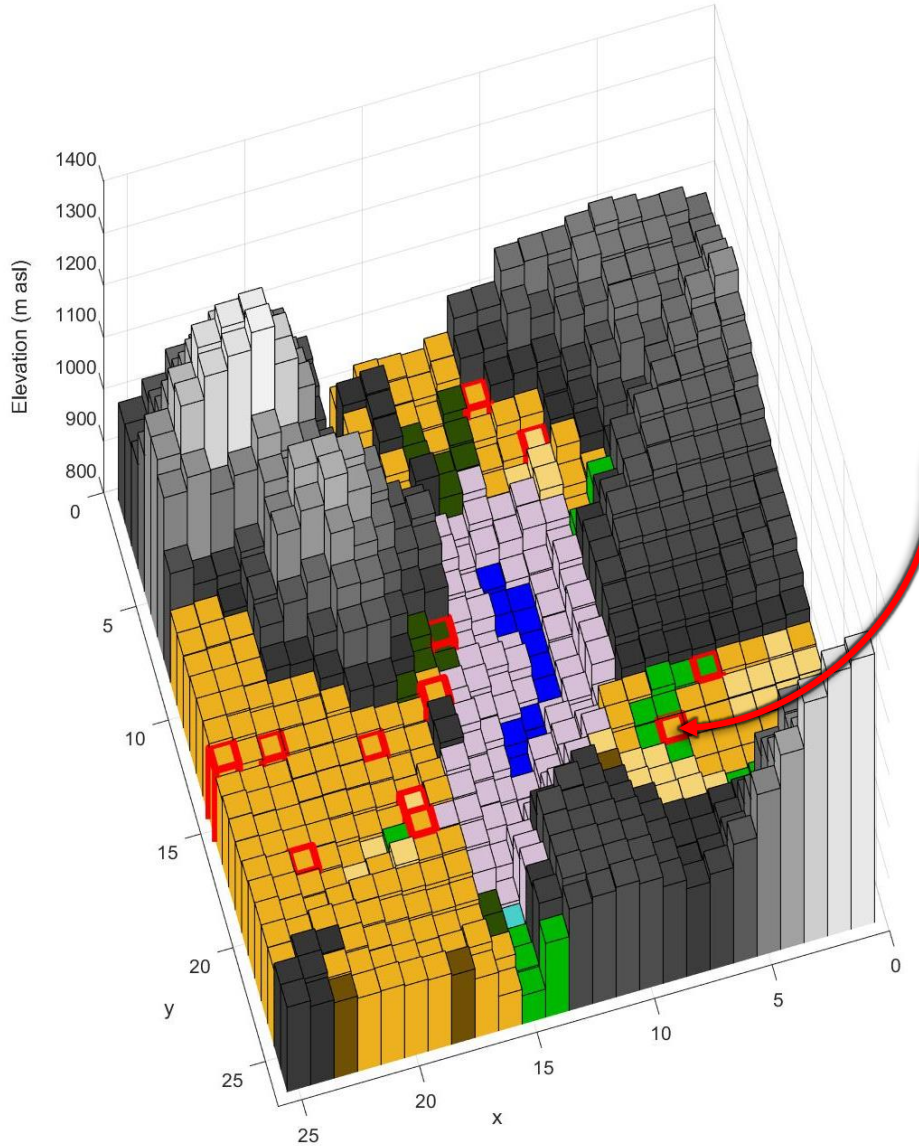

Randomly chosen pixels within corridor to replace lake

Out of these remaining pixels a weighted random sample (representing current land cover fractions) was chosen as lake replacement pixels

n replacement pixels equals n lake pixels

© Authors. All rights reserved

Methods - Comparing reservoir and no-reservoir scenarios

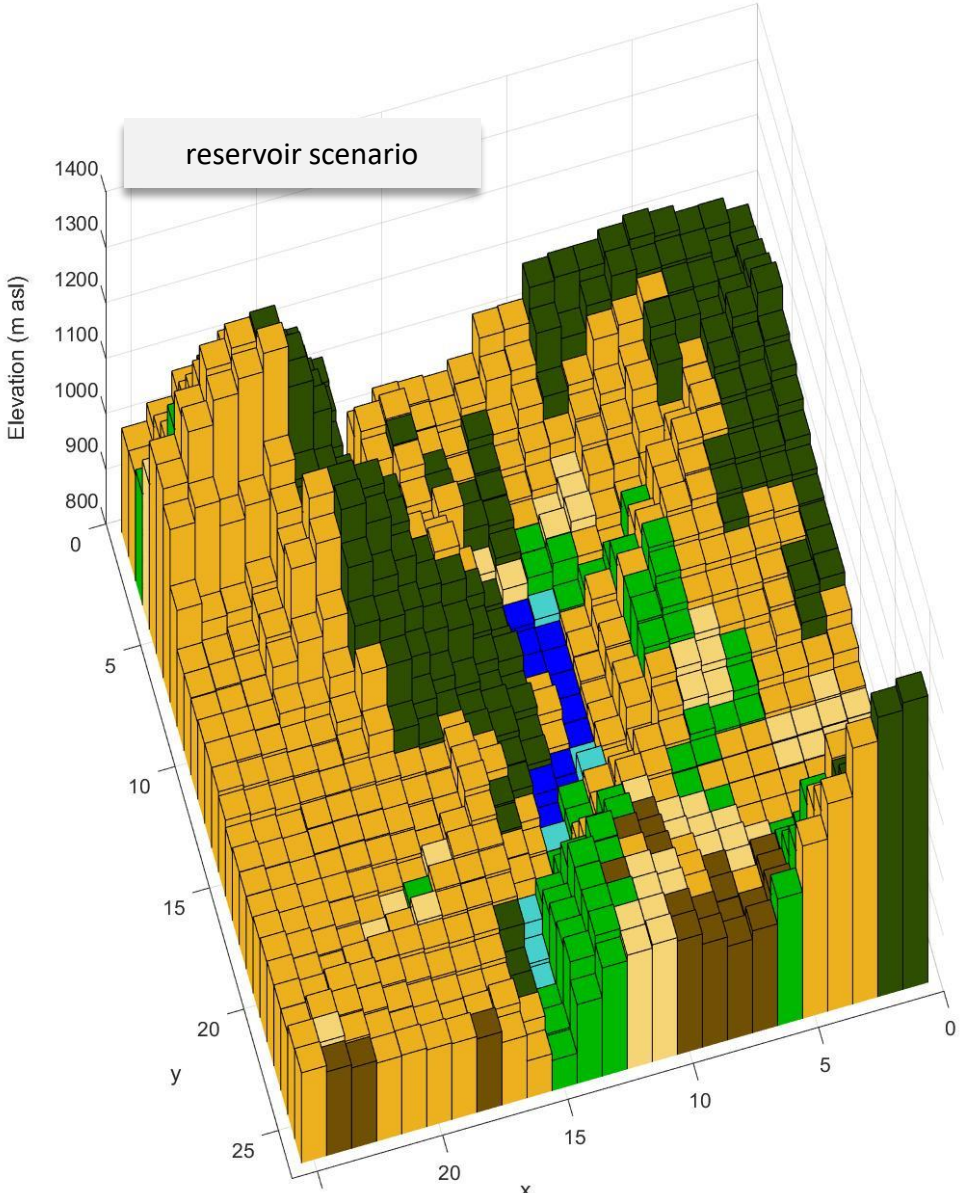

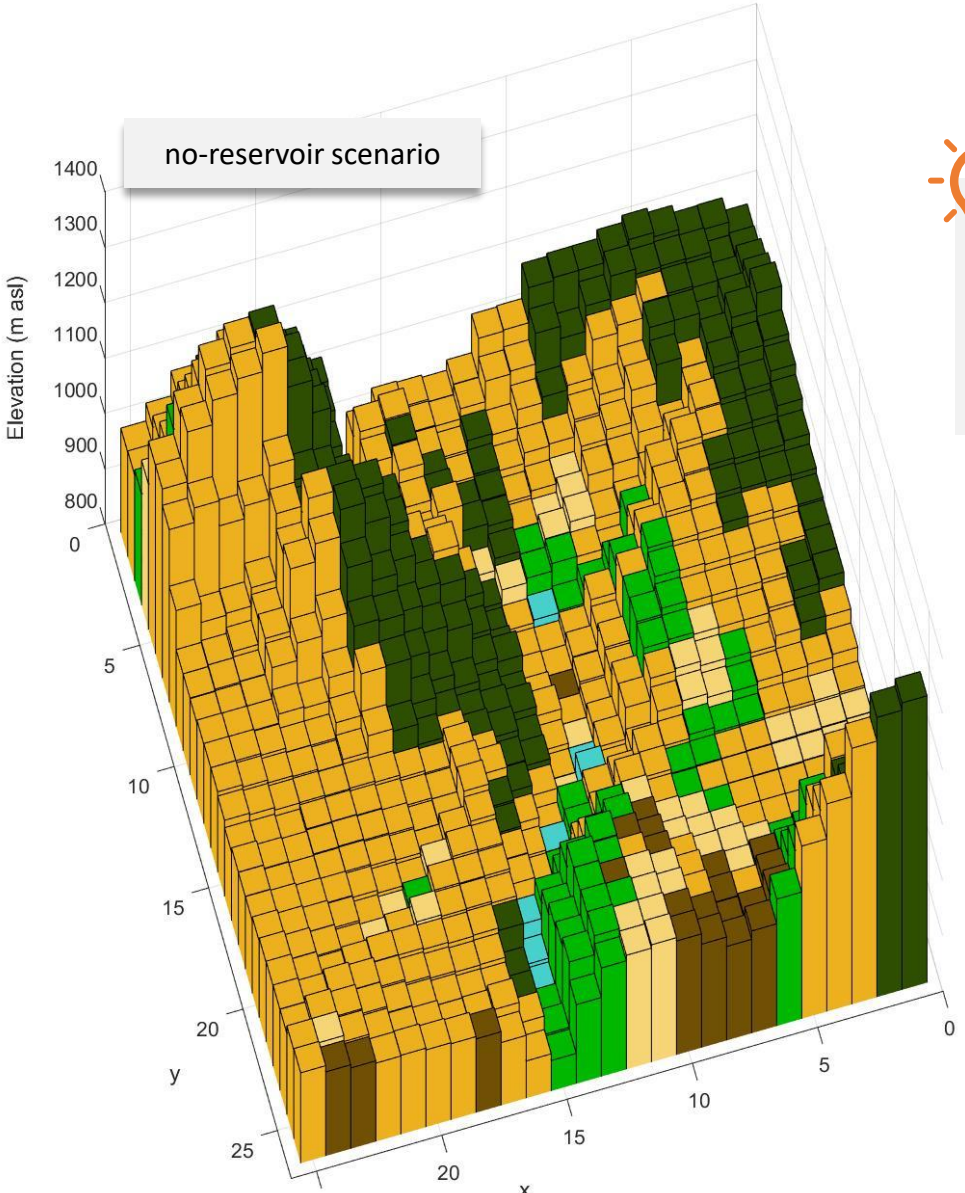

Calculated difference in top of atmosphere radiative forcing between both scenarios

© Authors. All rights reserved

Data used

PowerPlant database

GRanD database (v 1.0.1)

(physical attributes)

GPPD database (v 1.1.0)

(electricy generation)

Intersection of these two

Remote sensing data

MODIS MCD43A1 v6

- BRDF/albedo model parameter

MODIS MCD12Q1 v6

- land water mask
- land cover

NASA Shuttle Radar Topography Mission v3 or ASTER DEM

- digital elevation model

© Authors. All rights reserved

World map of investigated reservoirs (n = 724)

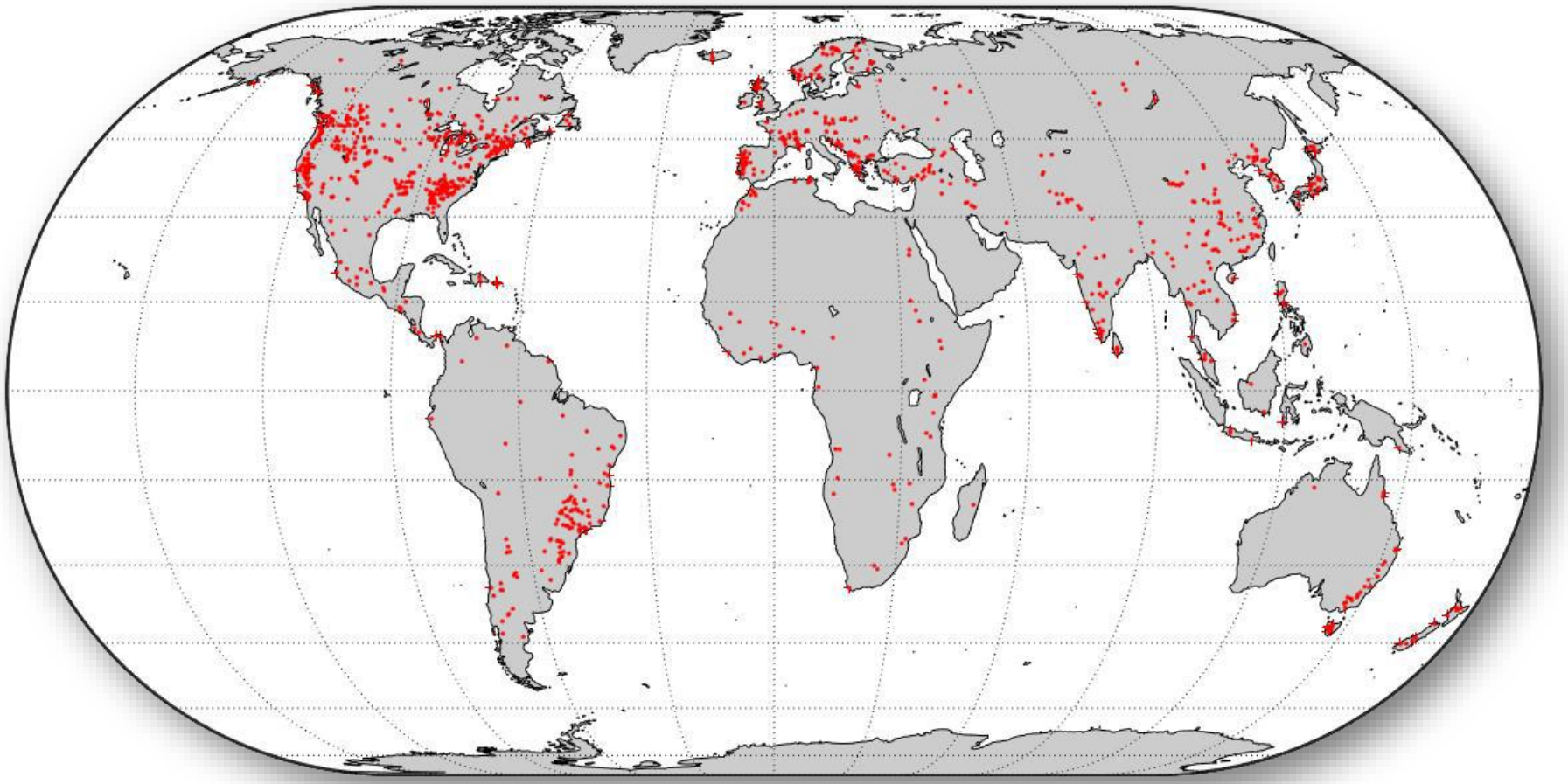

© Authors. All rights reserved

Validation of water albedo

Water albedo (average and standard deviation) as a function of the solar zenith angle (1° bins).

Measurements refer to the seven lakes with actual measured albedo values.

MODIS to the albedo calculated from the MCD43A1 BRDF parameters.

Fresnel refers to the Fresnel model.

MODIS-Fresnel hybrid to the combination of the latter two.

SW_{in} (right axis) refers to bin averaged shortwave radiation (10° bins).

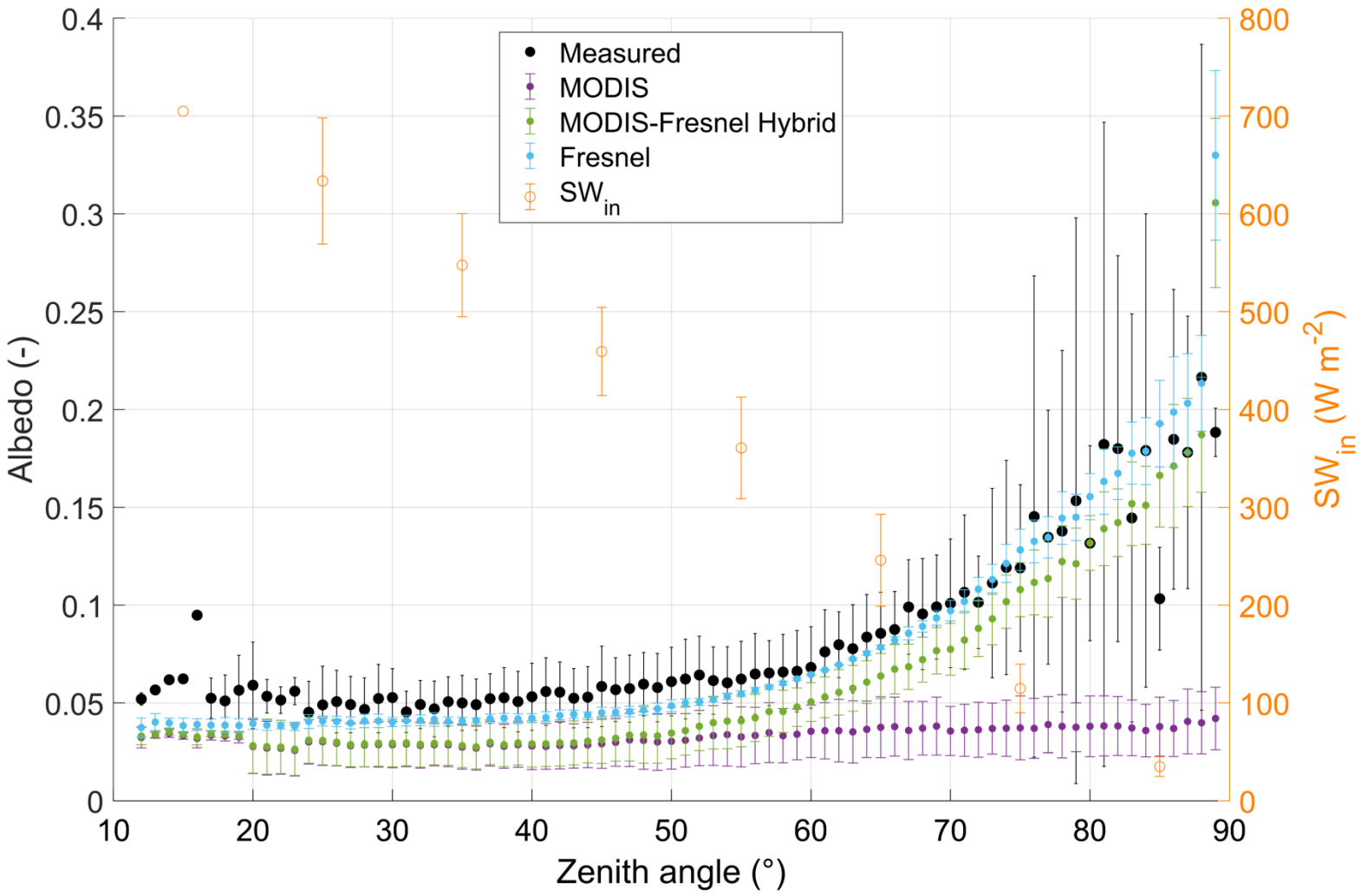

© Authors. All rights reserved

Concept of Break Even Time - BET

The time duration until which the negative radiative forcing from fossil fuel replacement by hydroelectric power outcompetes the positive radiative forcing from the albedo change

© Authors. All rights reserved

Sensitivity of BETs to albedo calculation

Calculated BET values were robust against different albedo modelling approaches.

All further results presented refer to the MODIS-Fresnel Hybrid approach.

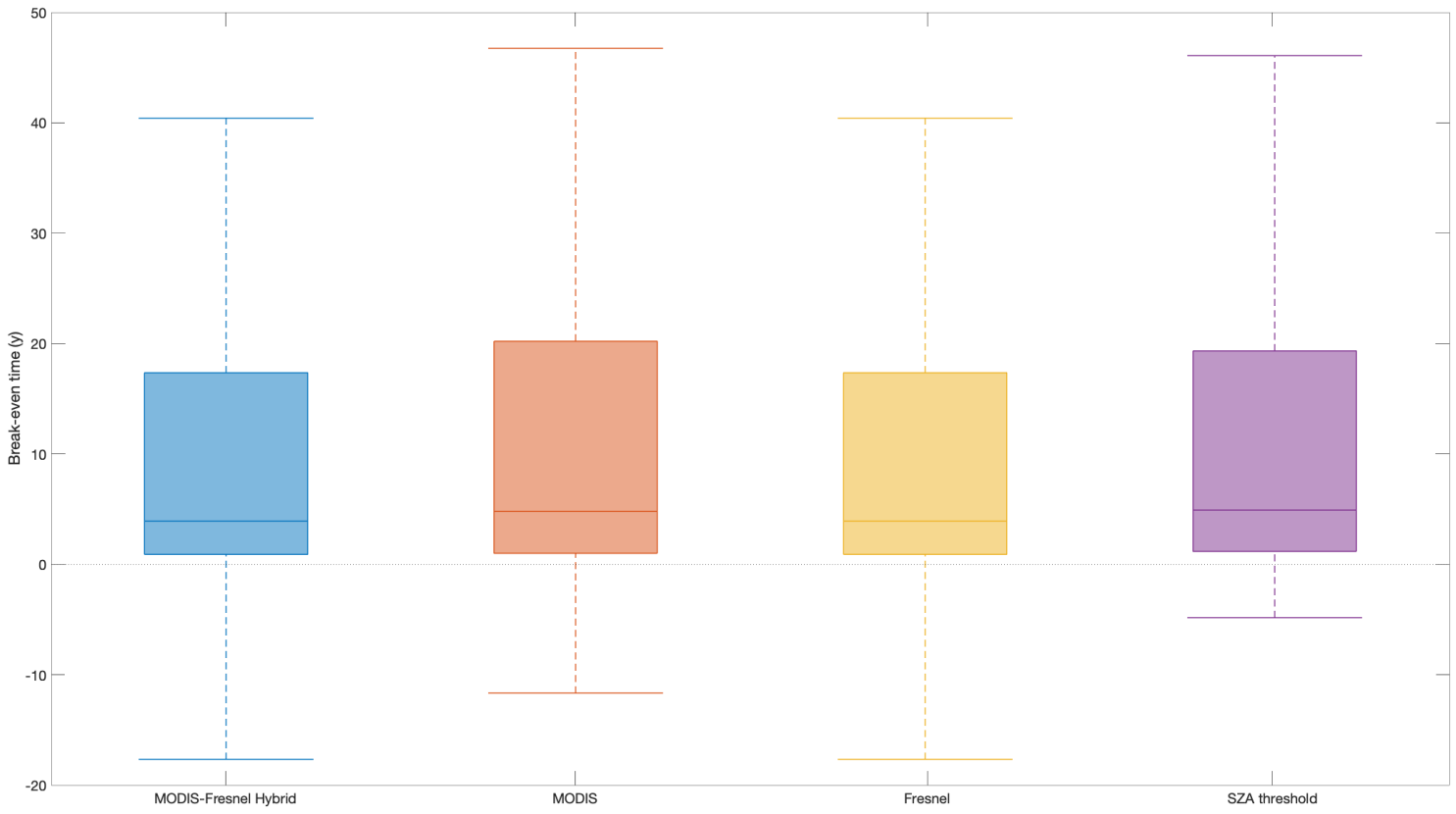

© Authors. All rights reserved

BETs are highly case-specific

Similar BETs were reached under contrasting climatic (incident solar radiation) and environmental (albedo difference) conditions and with different hydropower plant designs (reservoir surface area and annual electricity generation).

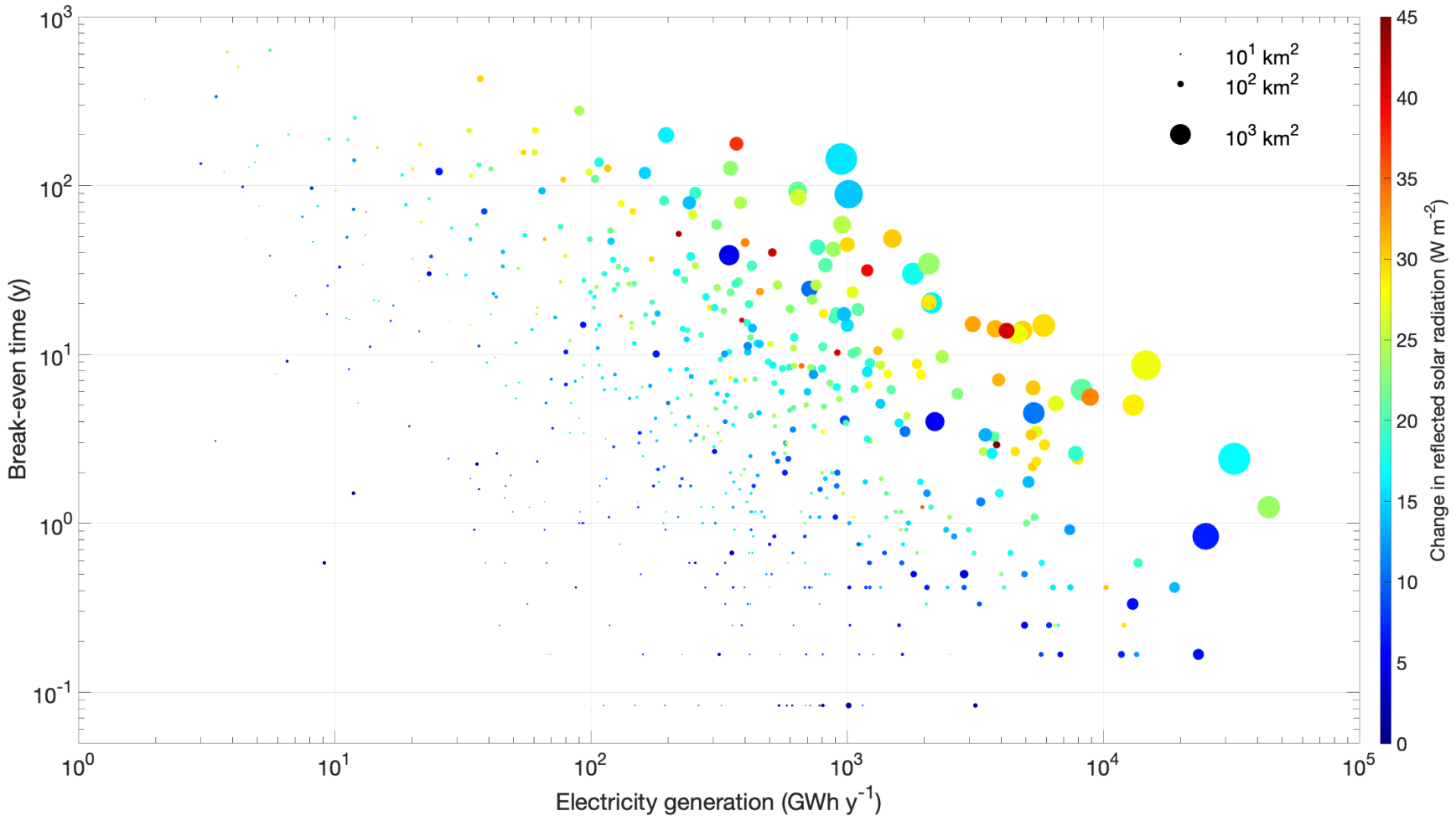

© Authors. All rights reserved

Results

Latitudinal distribution of investigated parameters

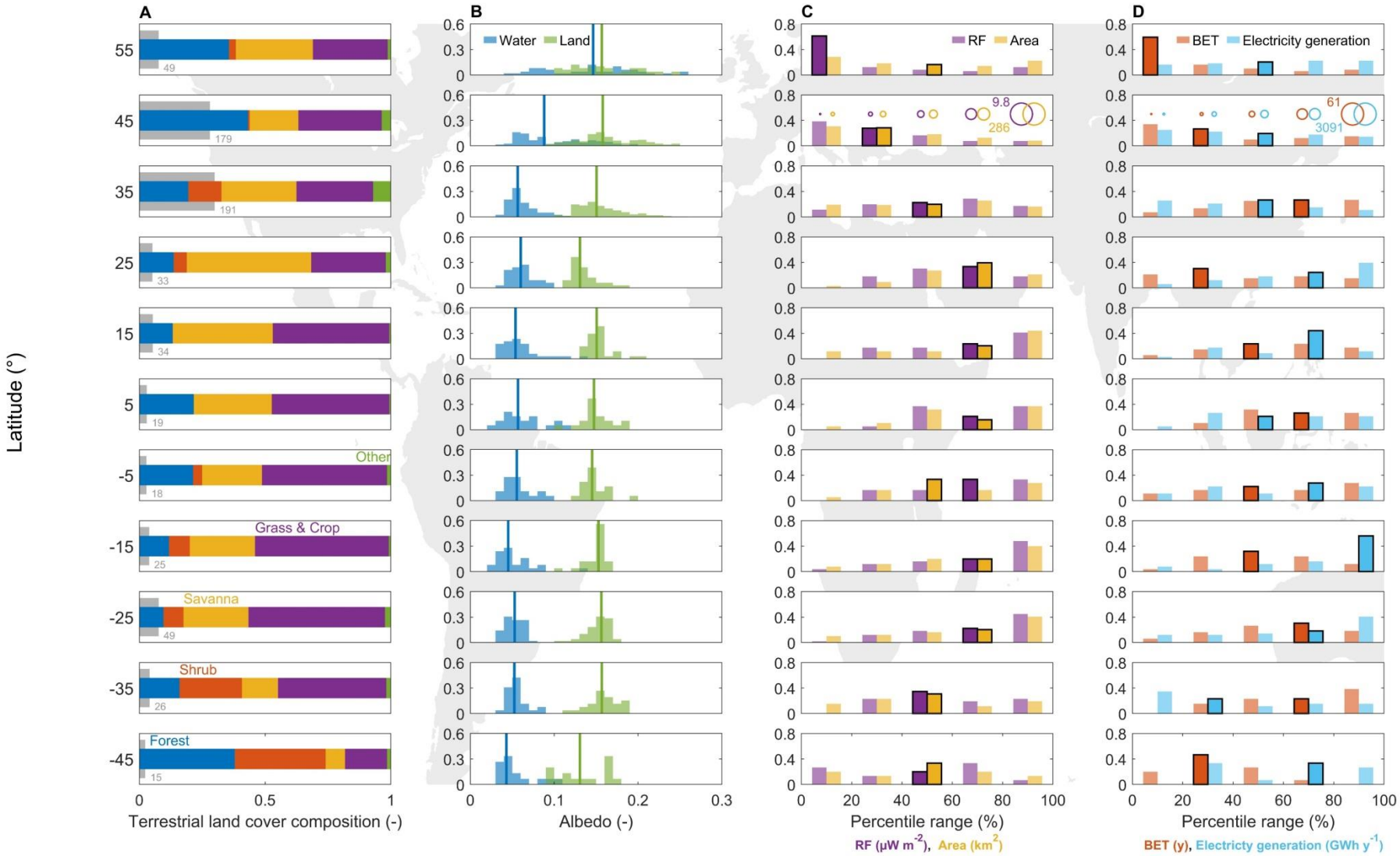

© Authors. All rights reserved

Land cover composition surrounding hydropower reservoirs (color coded) and number of investigated hydropower reservoirs (grey bars and associated numbers)

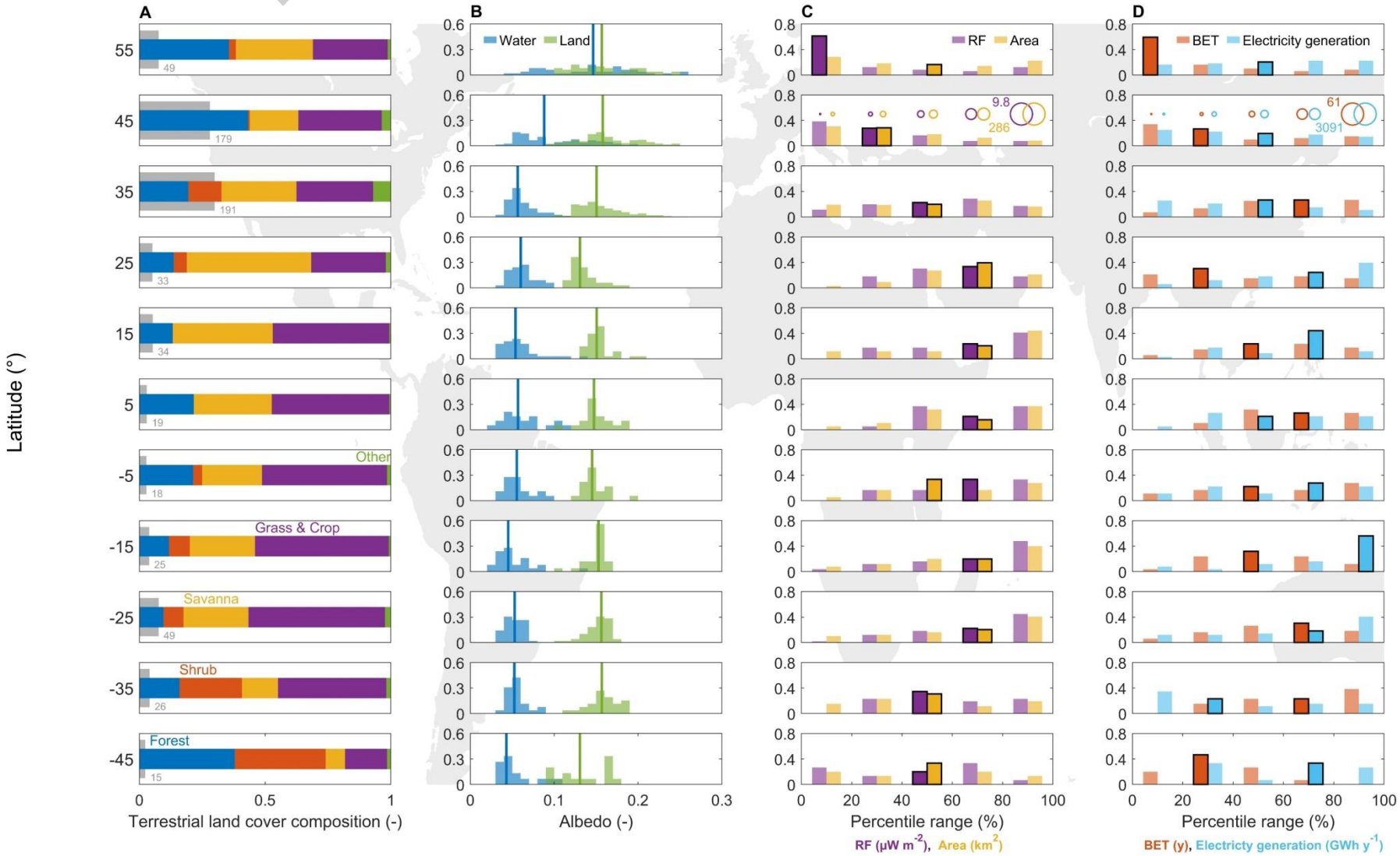

© Authors. All rights reserved

Hydropower reservoir (blue) and terrestrial (green) albedo (medians are indicated by vertical colored lines) being significantly different from each other, except for the highest latitudes. Here snow/ice cover and large solar zenith angles increased the hydropower reservoir albedo during the cold season more than that of the surrounding terrestrial landscape.

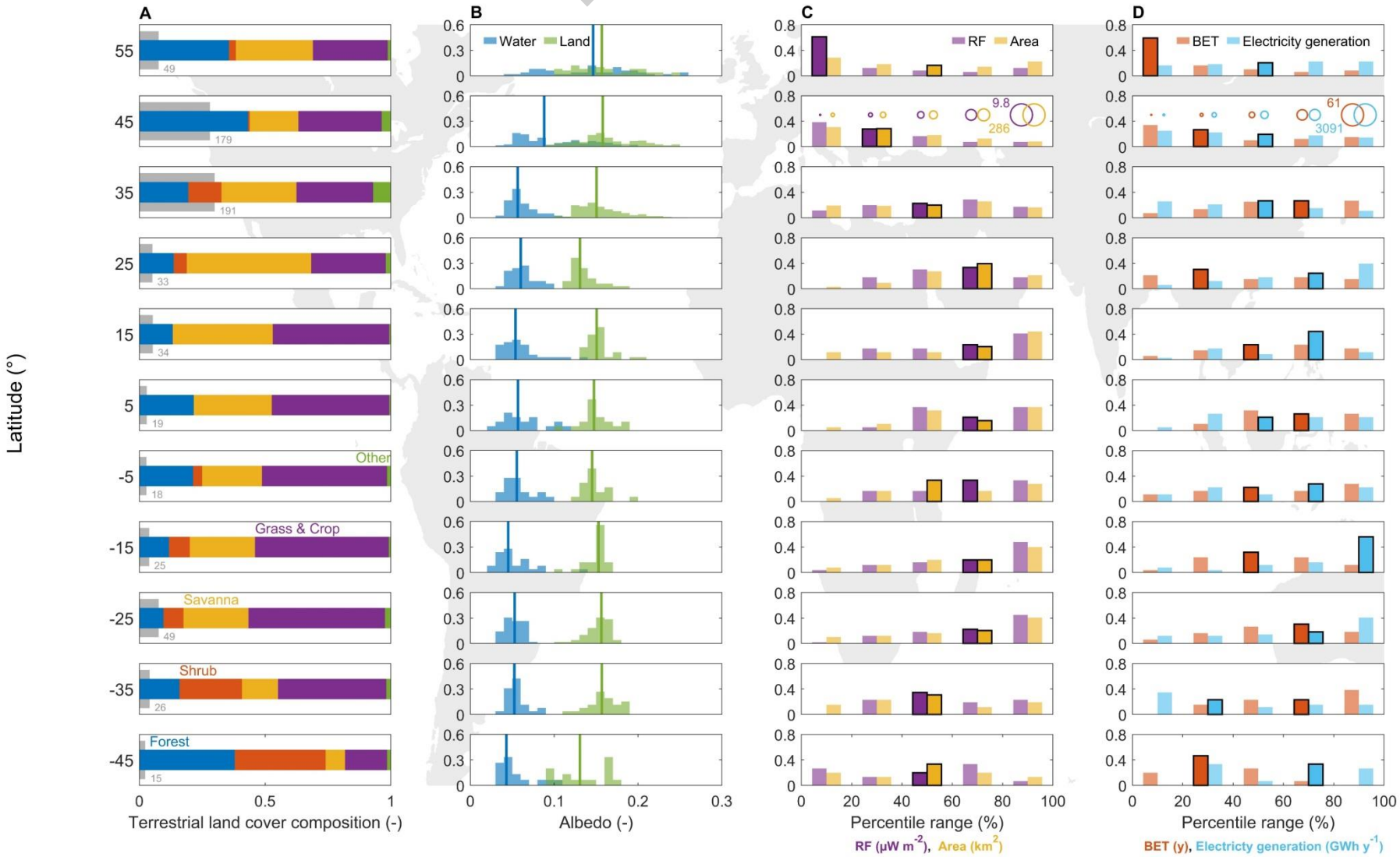

© Authors. All rights reserved

Fractional occurrence in 20 % percentile groups. Groups containing the respective latitudinal medians being indicated by bold bars.

Top of atmosphere radiative forcing (RF) from albedo change (purple) and reservoir surface area (yellow). Variability in RF was largely explained by the hydropower reservoir surface area that also drove the increase of the TOA RF around the tropics.

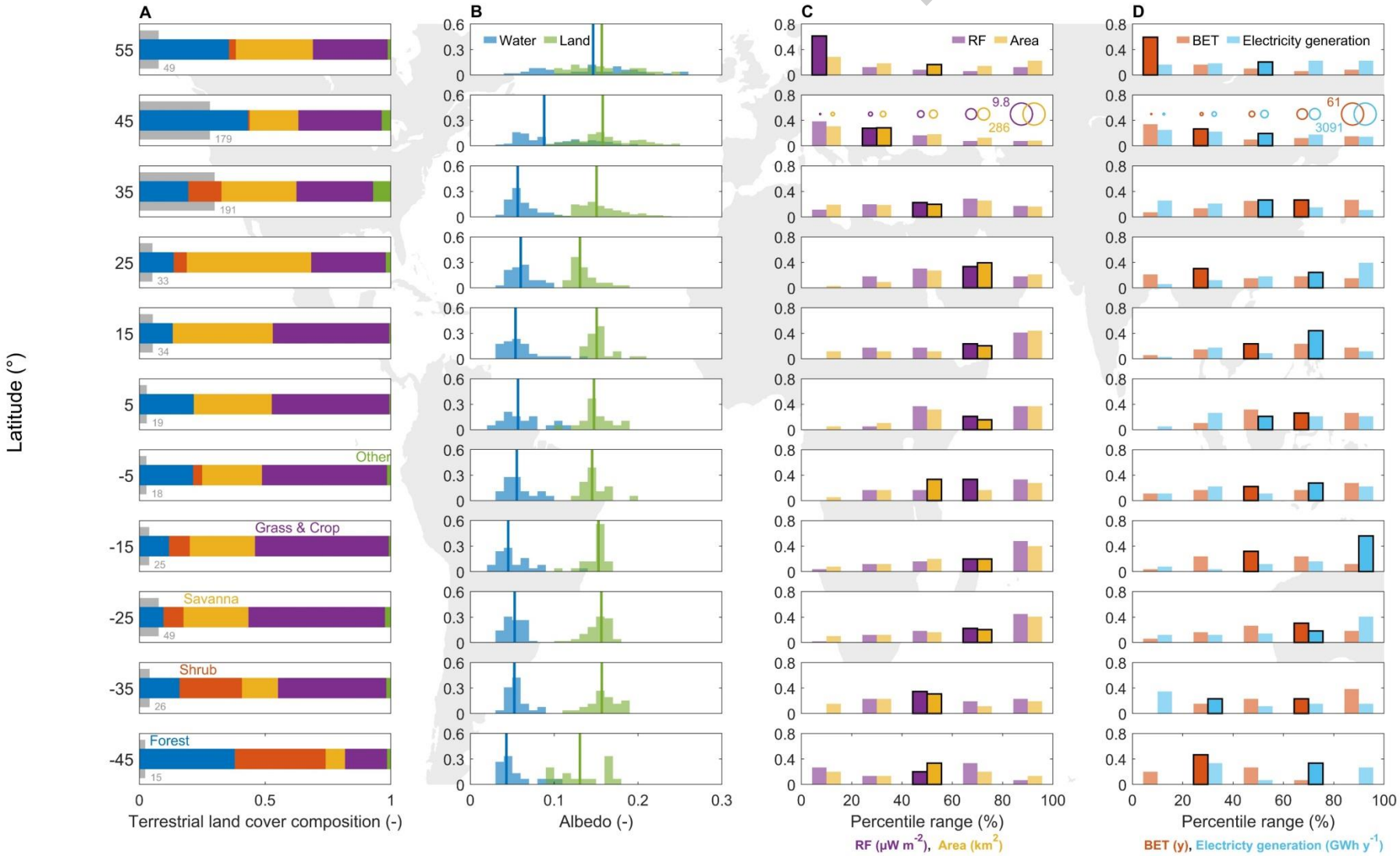

© Authors. All rights reserved

Fractional occurrence in 20 % percentile groups. Groups containing the respective latitudinal medians being indicated by bold bars.

Break-even time (BET; red) and electricity generation (blue). BETs amounted to <= 4 year, i.e. 5 % of an estimated 80 year lifetime of hydropower plants, for 45 % of all hydropower reservoirs, exceeded 30 years in 16 % and in 7 % of all cases 80 years.

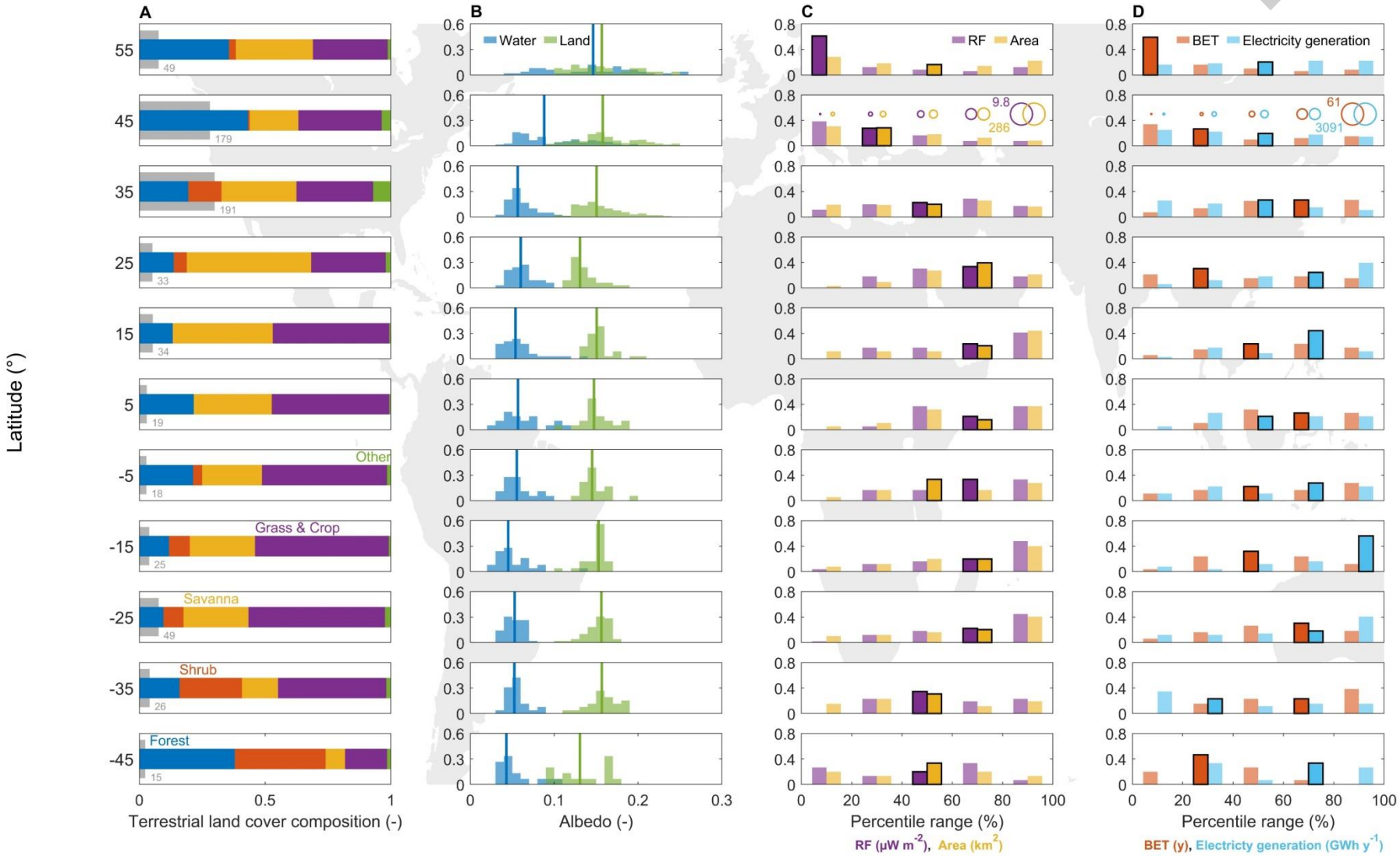

© Authors. All rights reserved

Results

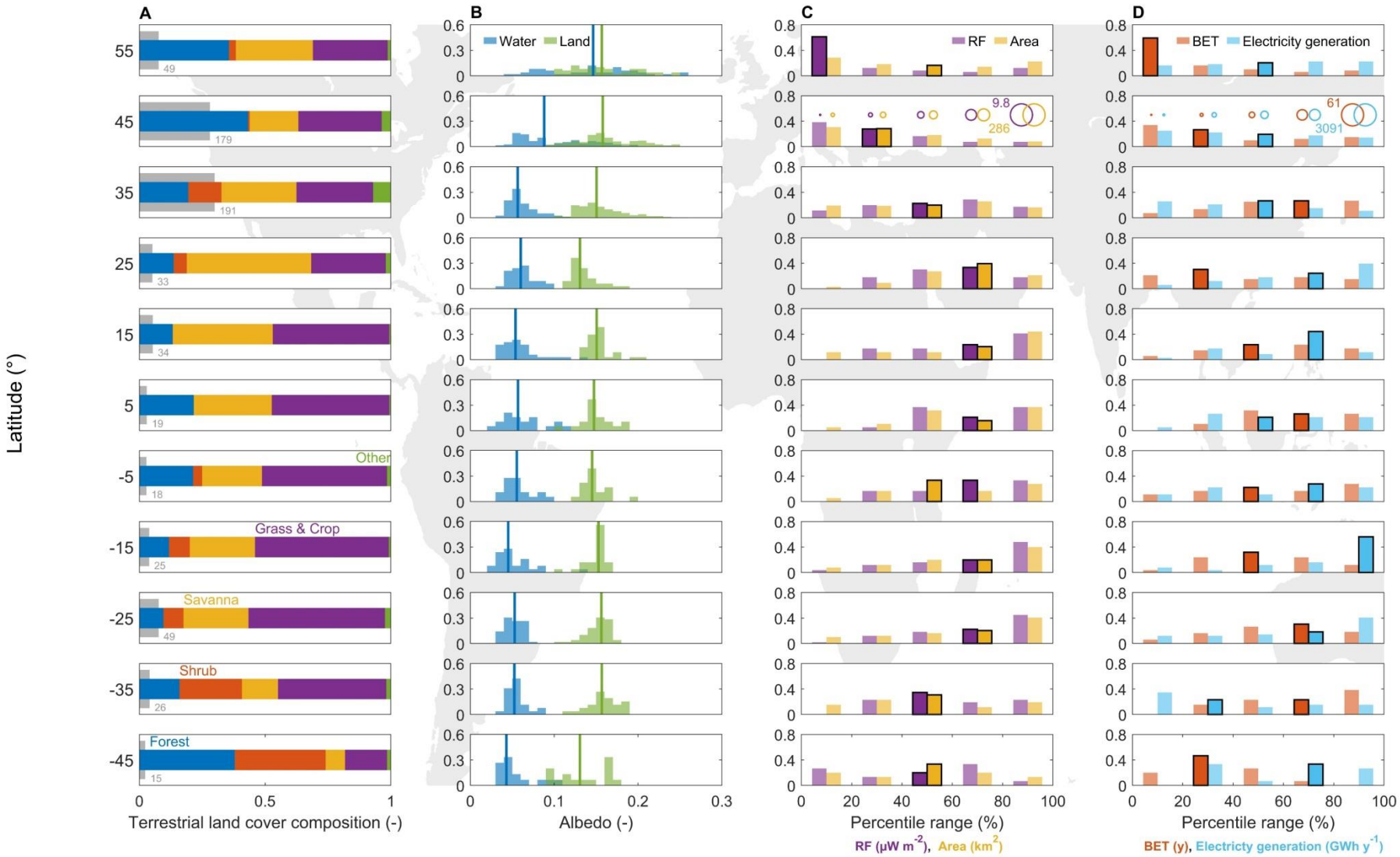

medians of the percentiles in absolute units

© Authors. All rights reserved

Results

Latitudinal distribution of the electricity generation to hydropower reservoir surface area (EA) ratio

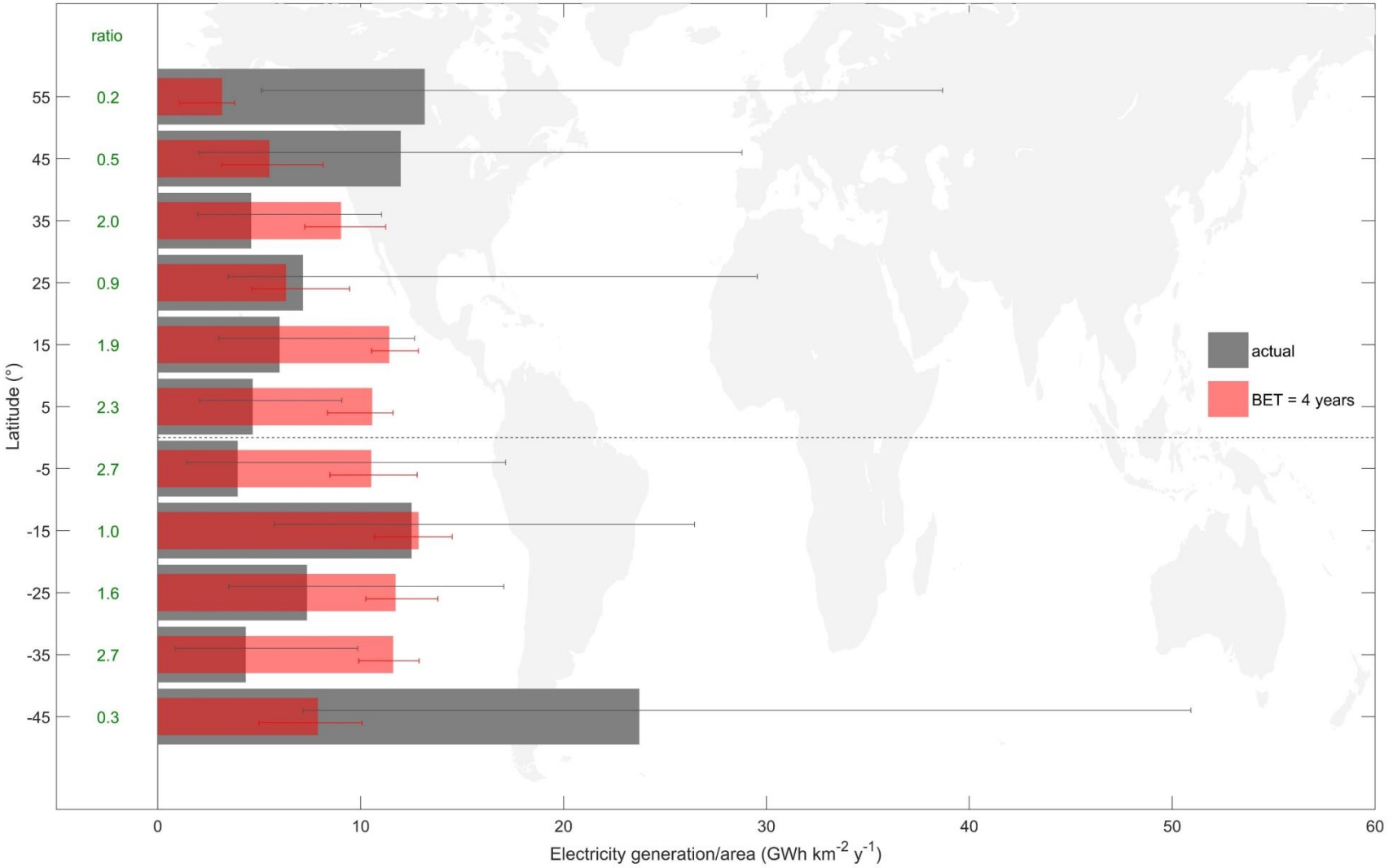

© Authors. All rights reserved

Results

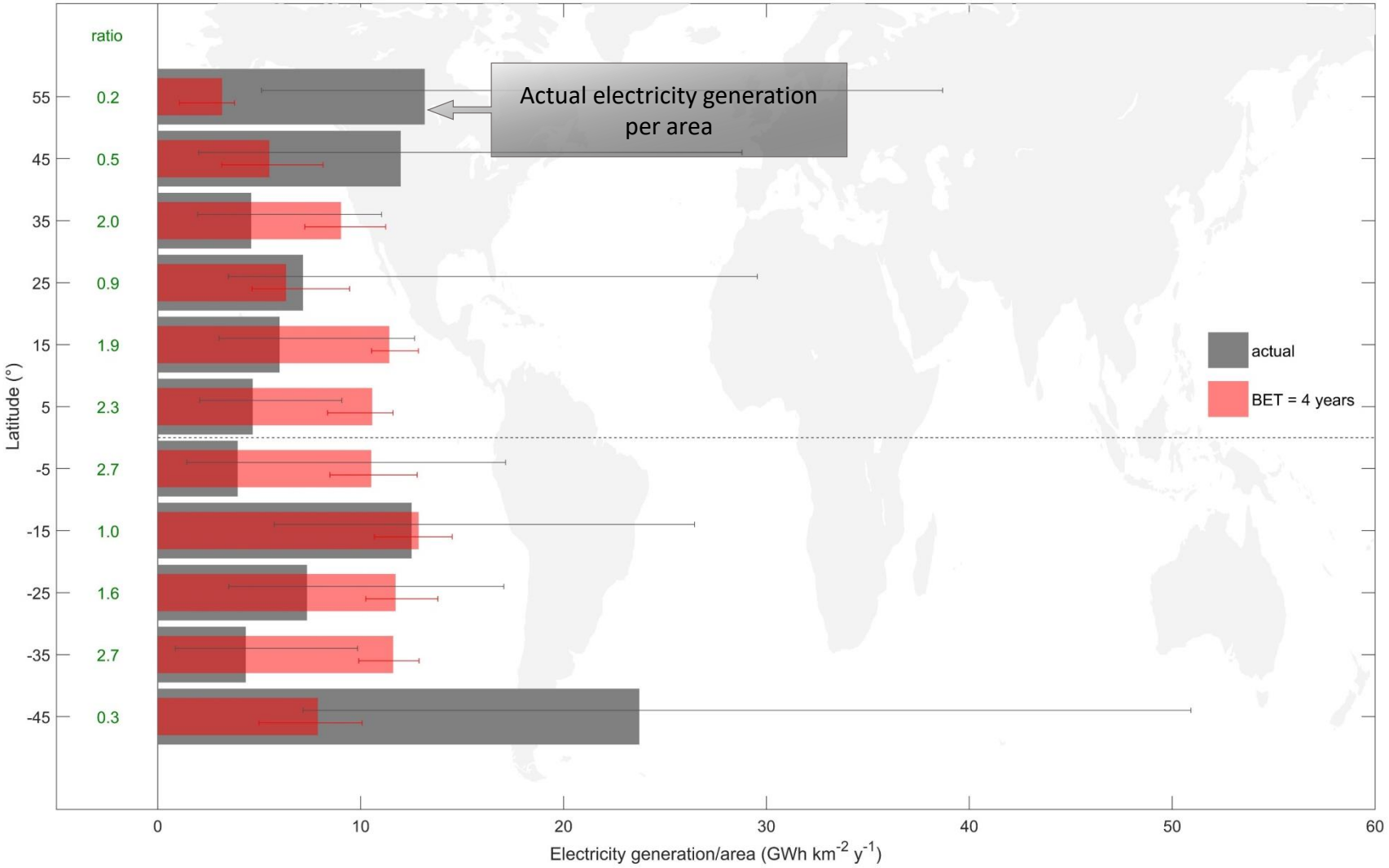

© Authors. All rights reserved

Results

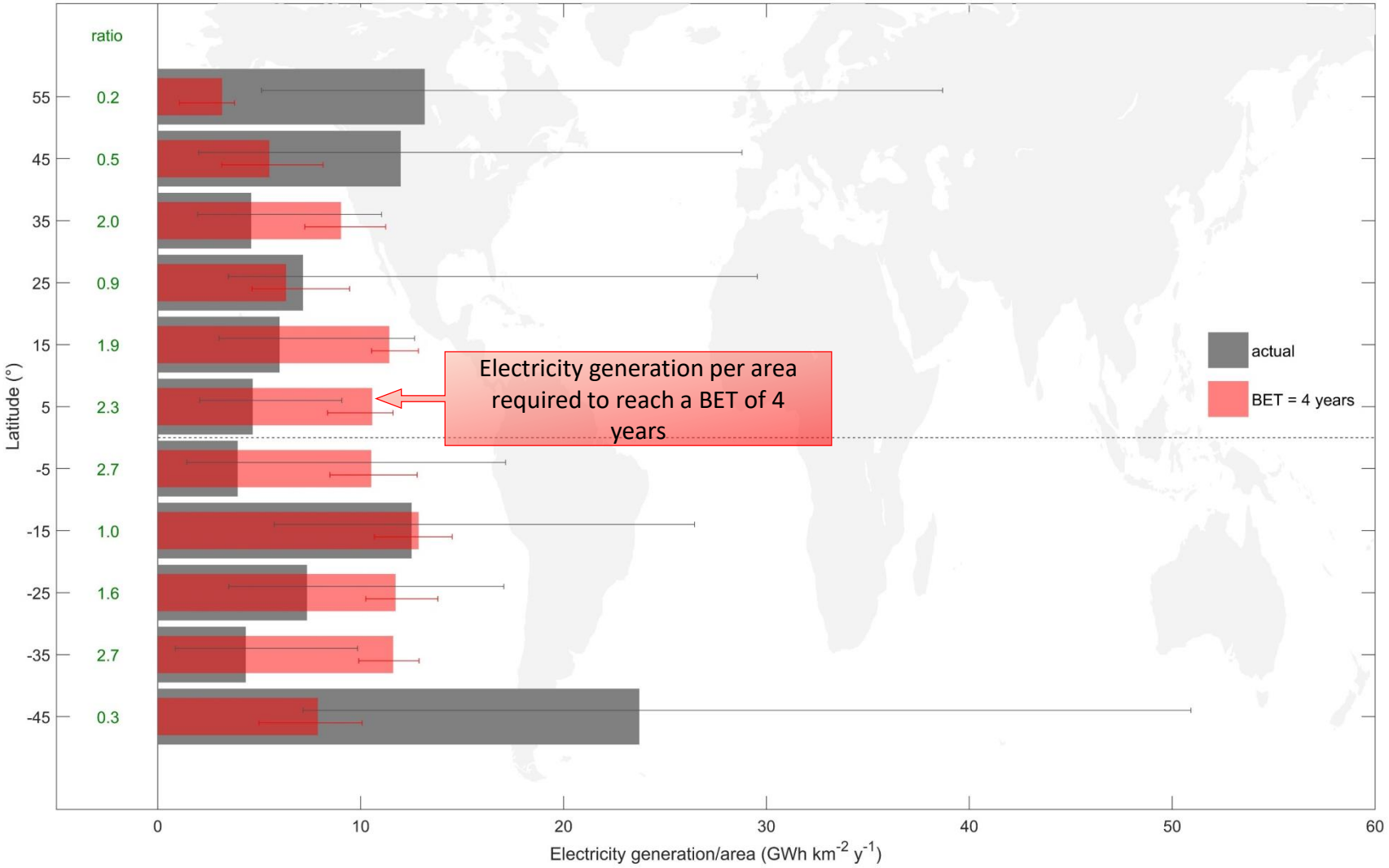

© Authors. All rights reserved

Results

Ratio between these two

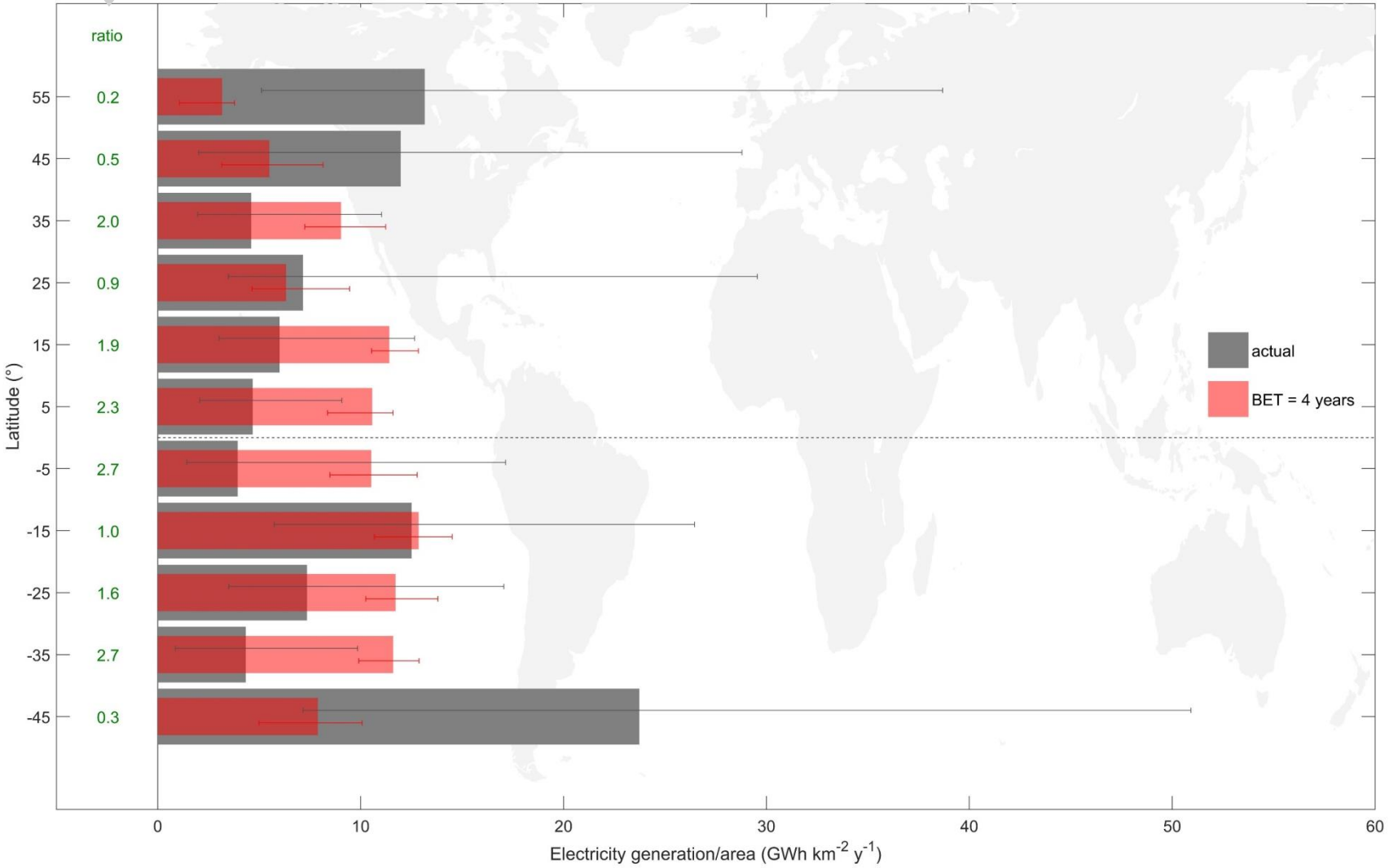

© Authors. All rights reserved

Results

Low values of incident solar radiation, partially combined with small albedo differences, above/below 40° North/South resulted in low EA ratios required for achieving a BET of 4 years. At these latitudes, actual EA ratios were by up to a factor of 5 higher (and actual BETs thus lower than 4 years).

Conversely, large EA ratios required for achieving a BET of 4 years, which exceeded actual ones by up to a factor of 2.7, were inferred for the temperate and tropical latitudes in between.

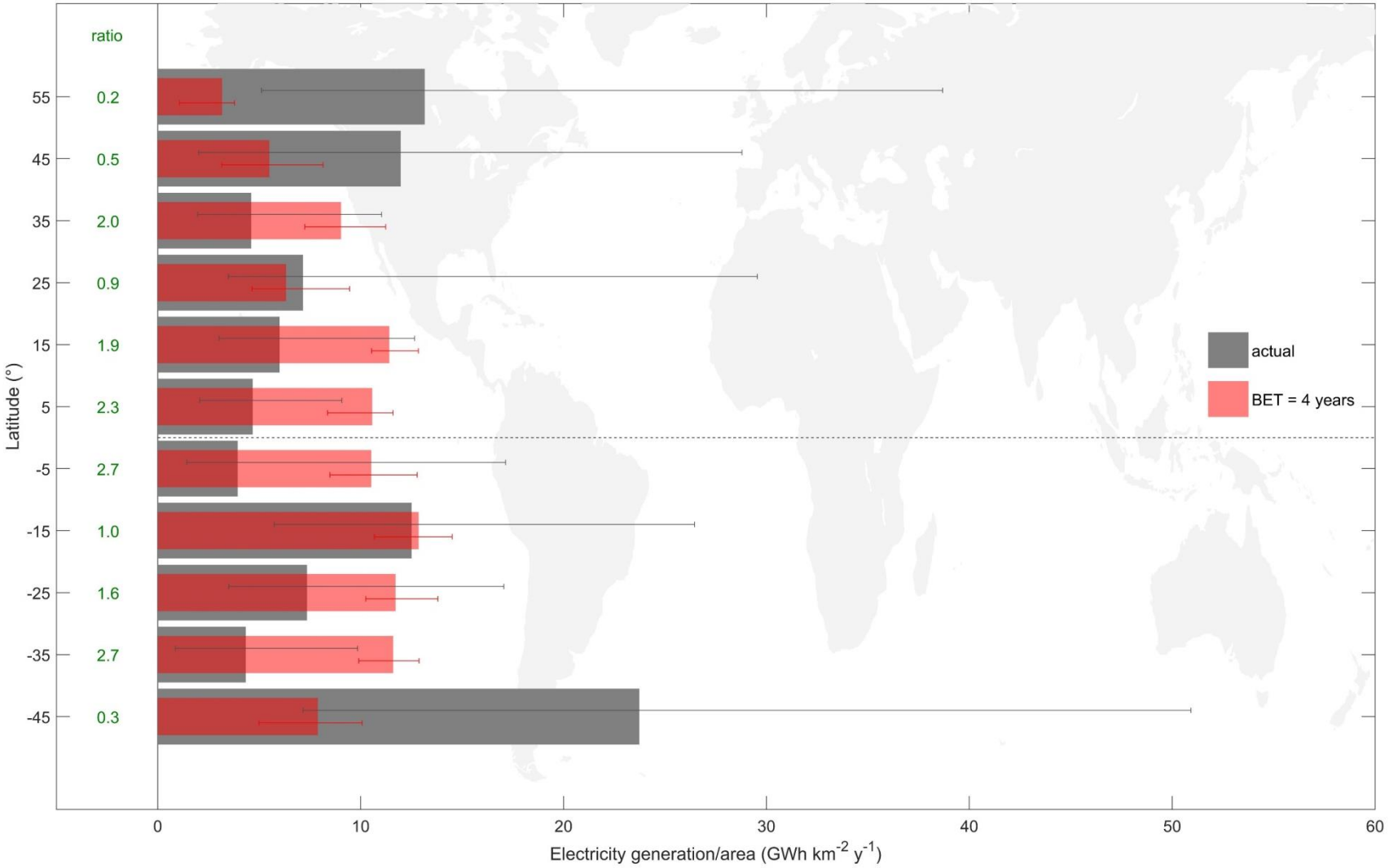

© Authors. All rights reserved

Conclusions

- BETs depend on specific combination of climatic (solar radiation), ecological (albedo difference) and powerplant design (electricity generation to surface area ratio) characteristics.

- In 16 % of all investigated cases, BETs exceeded 30 years – way too long to make a meaningful contribution towards decarbonization required for limiting warming to <1.5°C by the end of this century.

- Reaching meaningful BETs between +/- 40° latitude, where 90 % of the hydropower capacity that is globally under construction/planned is located, requires a much more favorable electricity to water surface area ratio compared to Northern latitudes.

- The albedo penalty of hydropower needs to taken into account in order to avoid no-win situations for both climate and environment.

biomet.co.at

visit us

Albin Hammerle

Institute of Ecology
University of Innsbruck

albin.hammerle@uibk.ac.at

credit: topwalls.net