

FREELY AVAILABLE RESOURCES, SUITABLE FOR KS3 TO GCSE STUDENTS

ANTARCTICA STORYMAPS

These StoryMap Collections are a great resource for home or in-classroom learning, building on skills in GIS, mapping and data analysis. Through a series of activities and resources you will finish with a clear understanding about some of the key topics in Antarctica!

The Antarctica Storymap collection

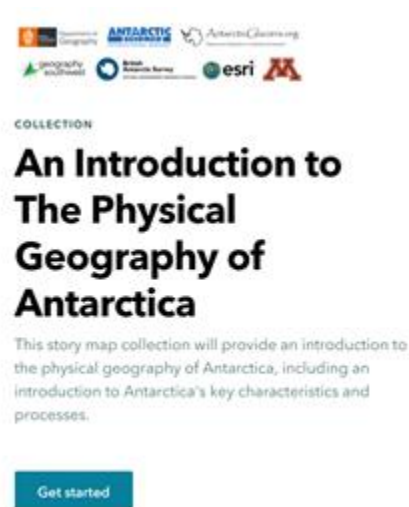
Principle Investigator - Dr Bethan Davies, RHUL

Pedagogical Consultancy
Mr Simon Ross,
Geography Southwest

Authors:
Ms Laura Boyall, RHUL
Mrs Jen Thornton, RHUL

Scientific Consultation:
Dr Huw Griffiths, BAS
Dr Peter Neff, University of Minnesota
Dr Andy Emery, RHUL
Professor Klaus Dodds, RHUL

Esri UK Education Team:
Dr Katie Hall
Dr Addy Pope
Mr Jason Sawle









COLLECTION

An Introduction to The Physical Geography of Antarctica

This story map collection will provide an introduction to the physical geography of Antarctica, including an introduction to Antarctica's key characteristics and processes.

Get started

- 
- 1 Where is Antarctica?
- 
- 2 Antarctica As A Continent
- 
- 3 What are Antarctica's icy Features?
- 
- 4 An Introduction to Antarctica's Ice Shelves
- 
- 5 Antarctic Sea Ice







COLLECTION

Wildlife of Antarctica

This collection investigates key species of Antarctic wildlife, examines where Emperor Penguins live, how they can be discovered and monitored and the food web system they are a part of. Interactive activities run throughout the StoryMaps.

Get started

- 
- 1 Emperor Penguins
- 
- 2 Where do Emperor Penguins Live?
- 
- 3 Penguins from Space
- 
- 4 Antarctic Food Chains

<http://www.antarcticglaciers.org/antarctica-2/introductory-antarctic-resources/antarctica-storymaps/>