



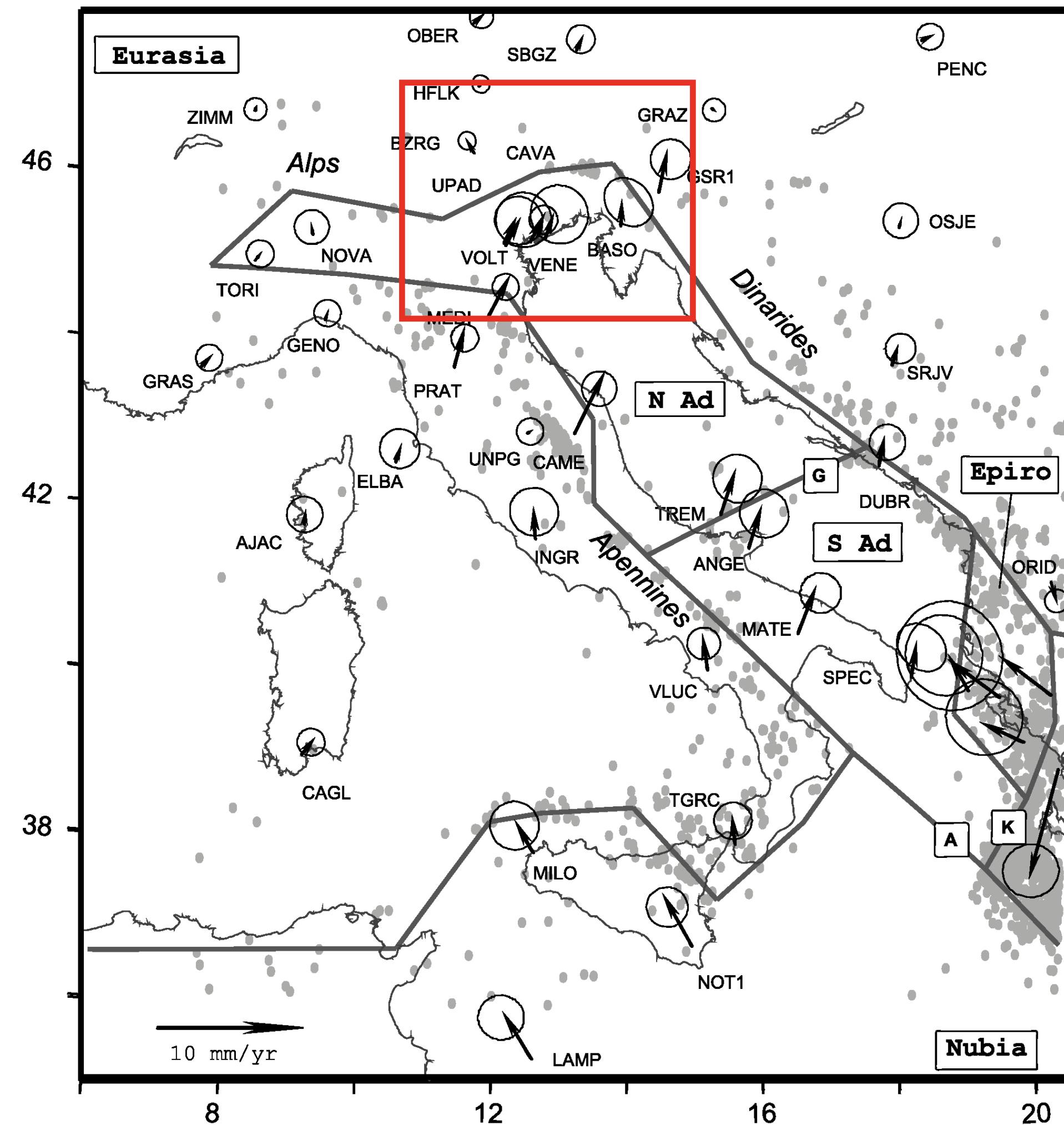
OGS

National Institute
of Oceanography
and Applied
Geophysics

Adria-Eurasia collision front: insights from GNSS time series in NE Italy

Andrea Magrin, Lavinia Tunini,
David Zuliani, Giuliana Rossi

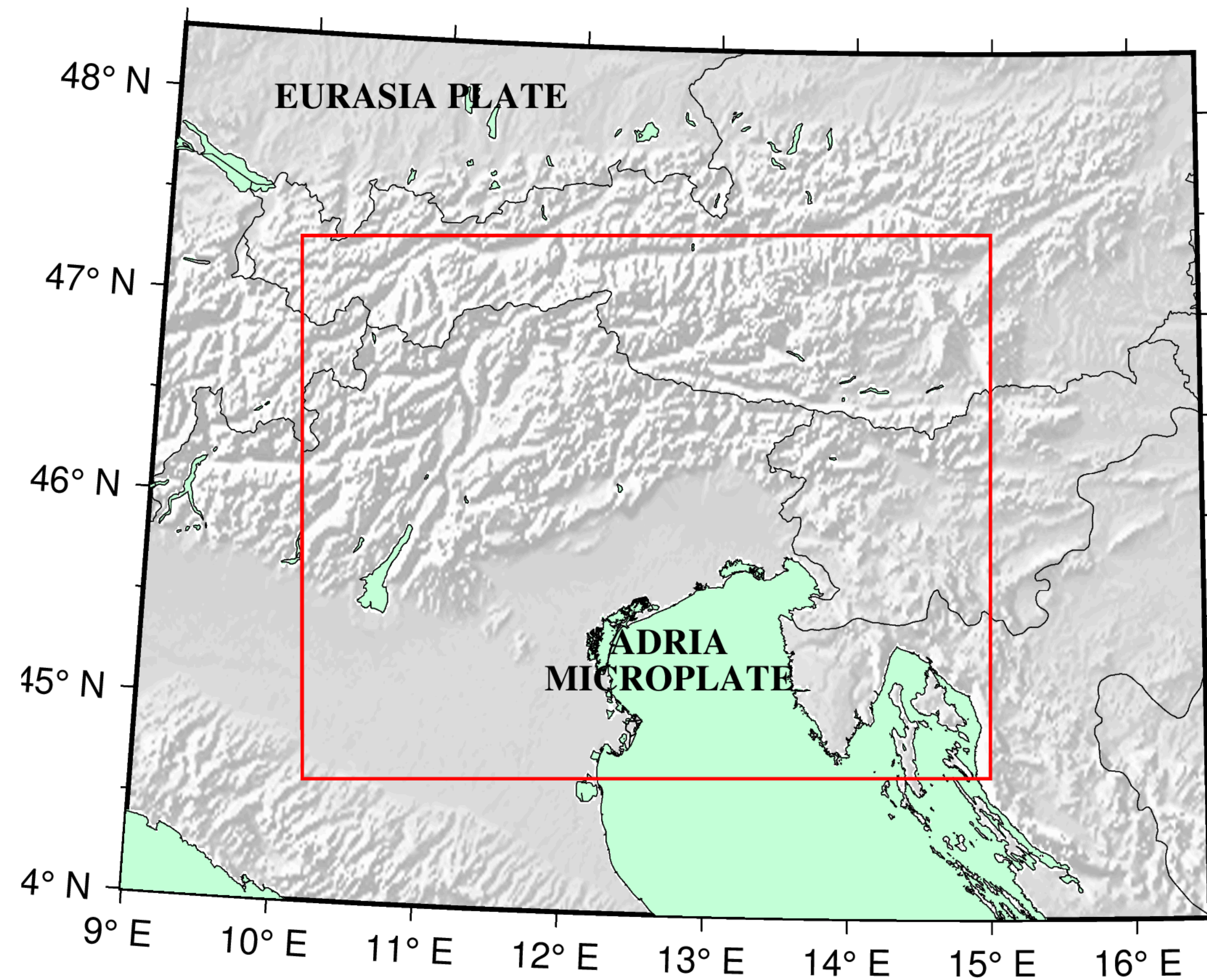
Introduction: the studied region



Northern edge of Adria
microplate

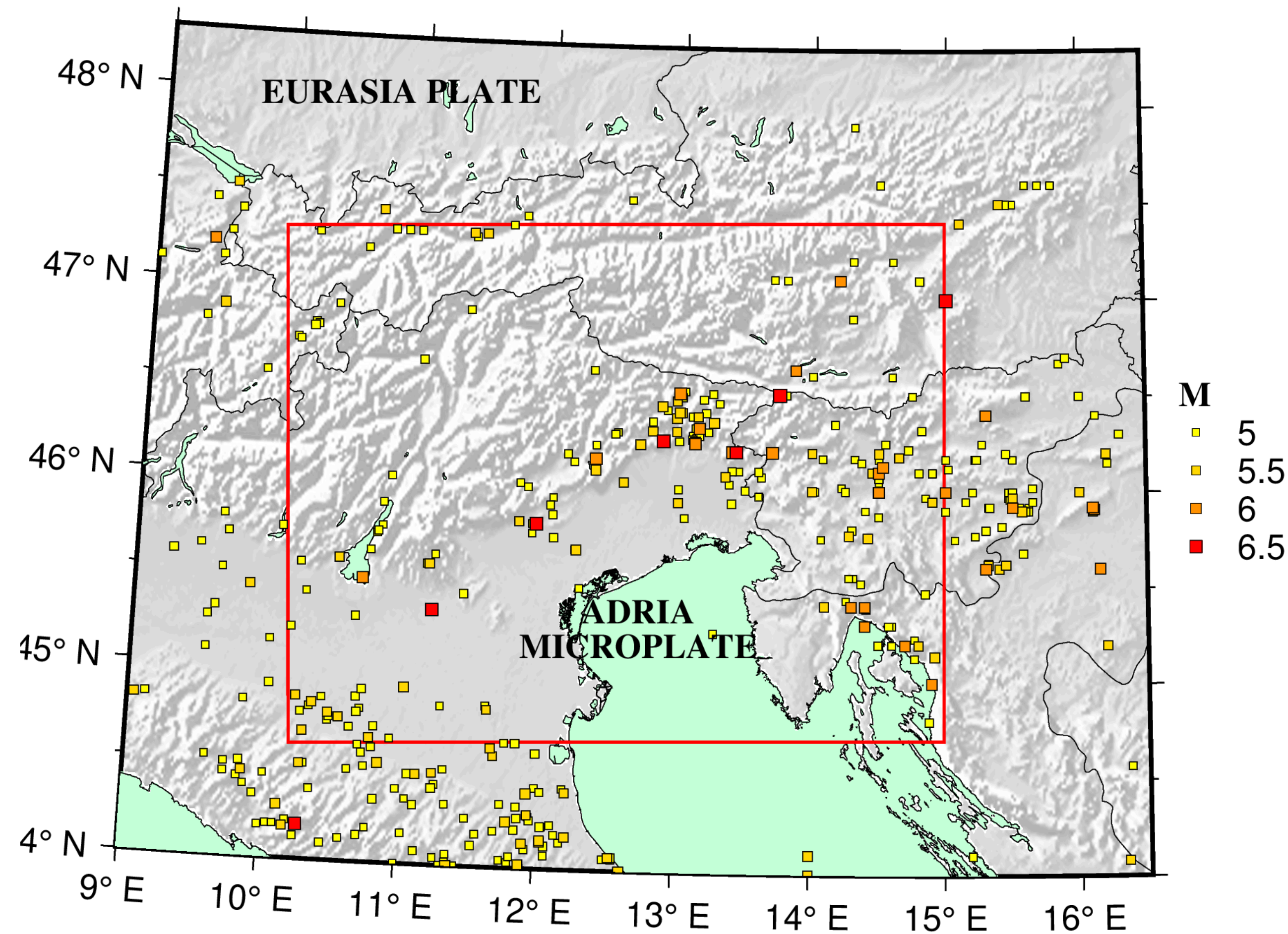
Boundary of Adria (modified from Battaglia et al., 2004)

Introduction: the studied region



Northern edge of Adria
microplate

Introduction: the studied region

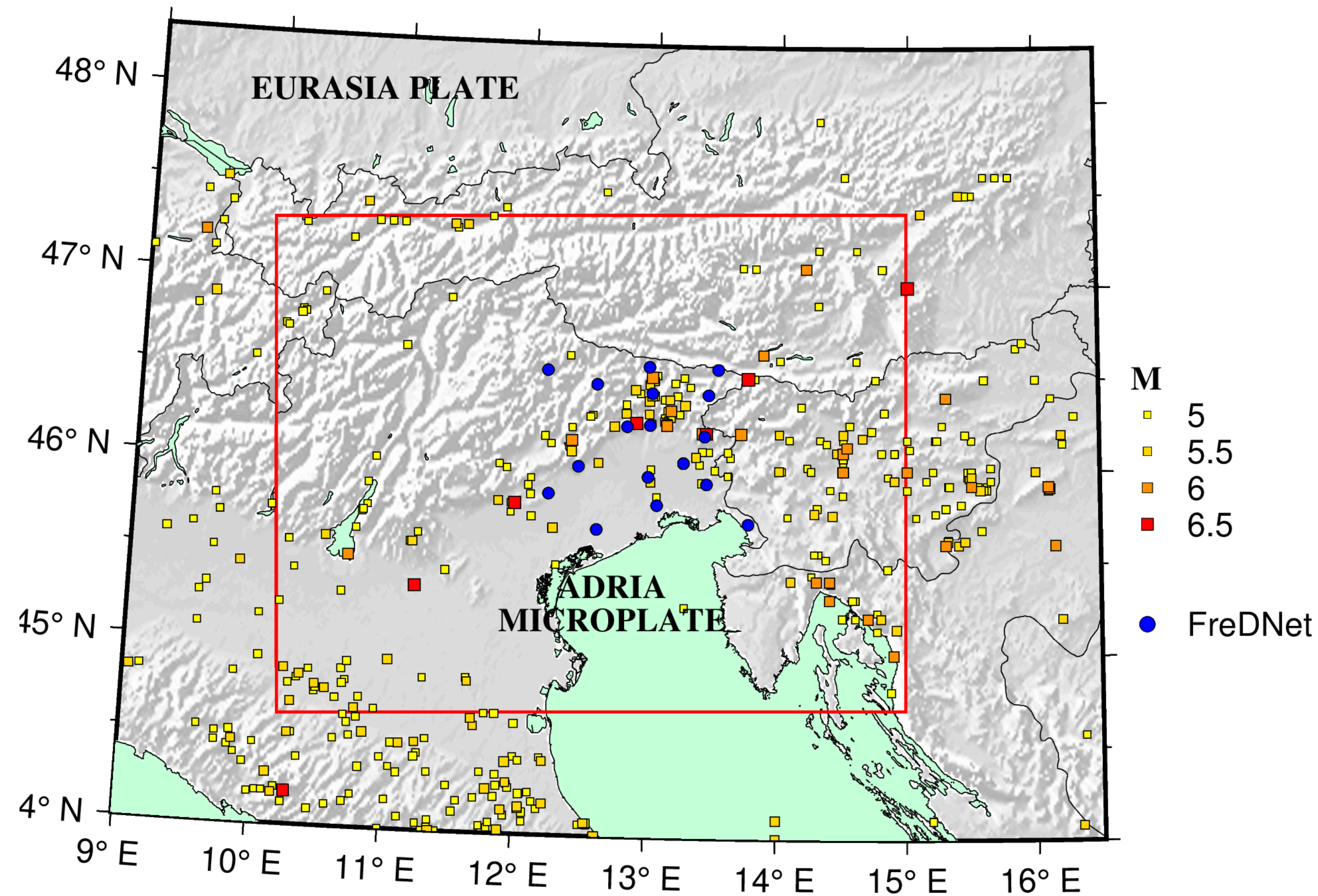


Northern edge of Adria microplate

Seismically most active area of the Alps

Earthquakes with $MW \geq 5$ from CPTI04

Introduction: the studied region



Northern edge of Adria microplate

Seismically most active area of the Alps

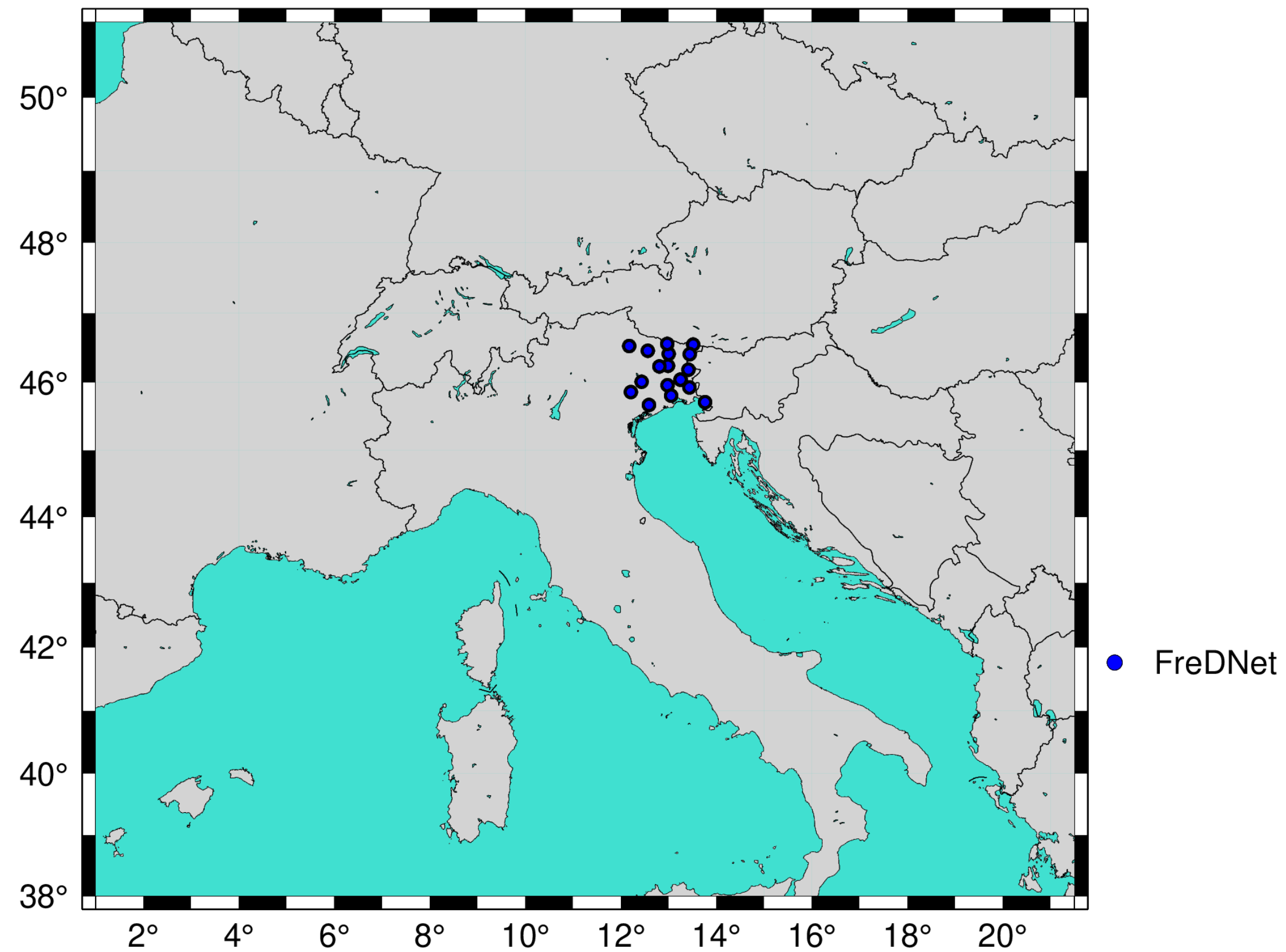
FReDNet

GNSS permanent station of FReDNet

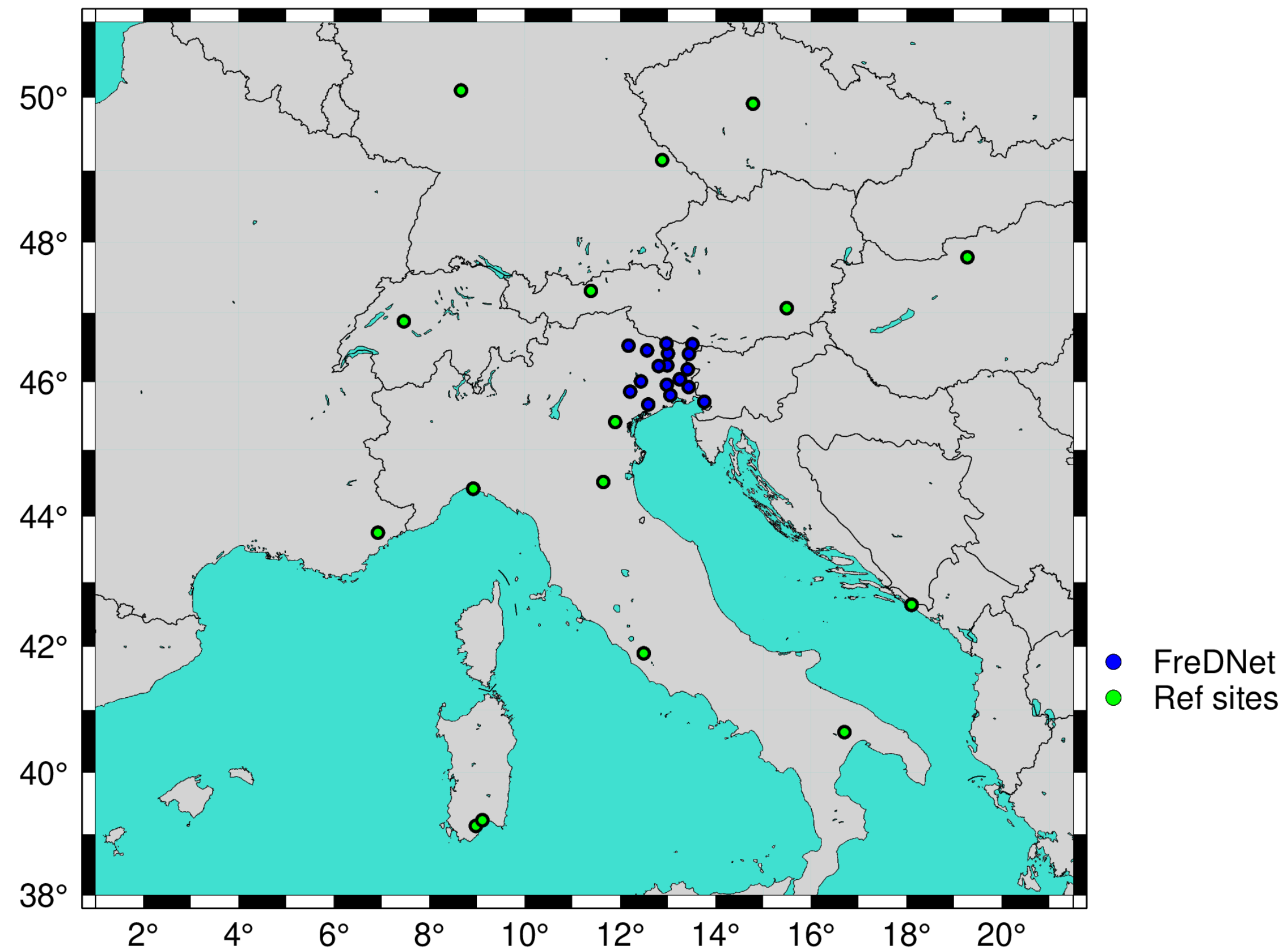
GNSS processing



FReDNet

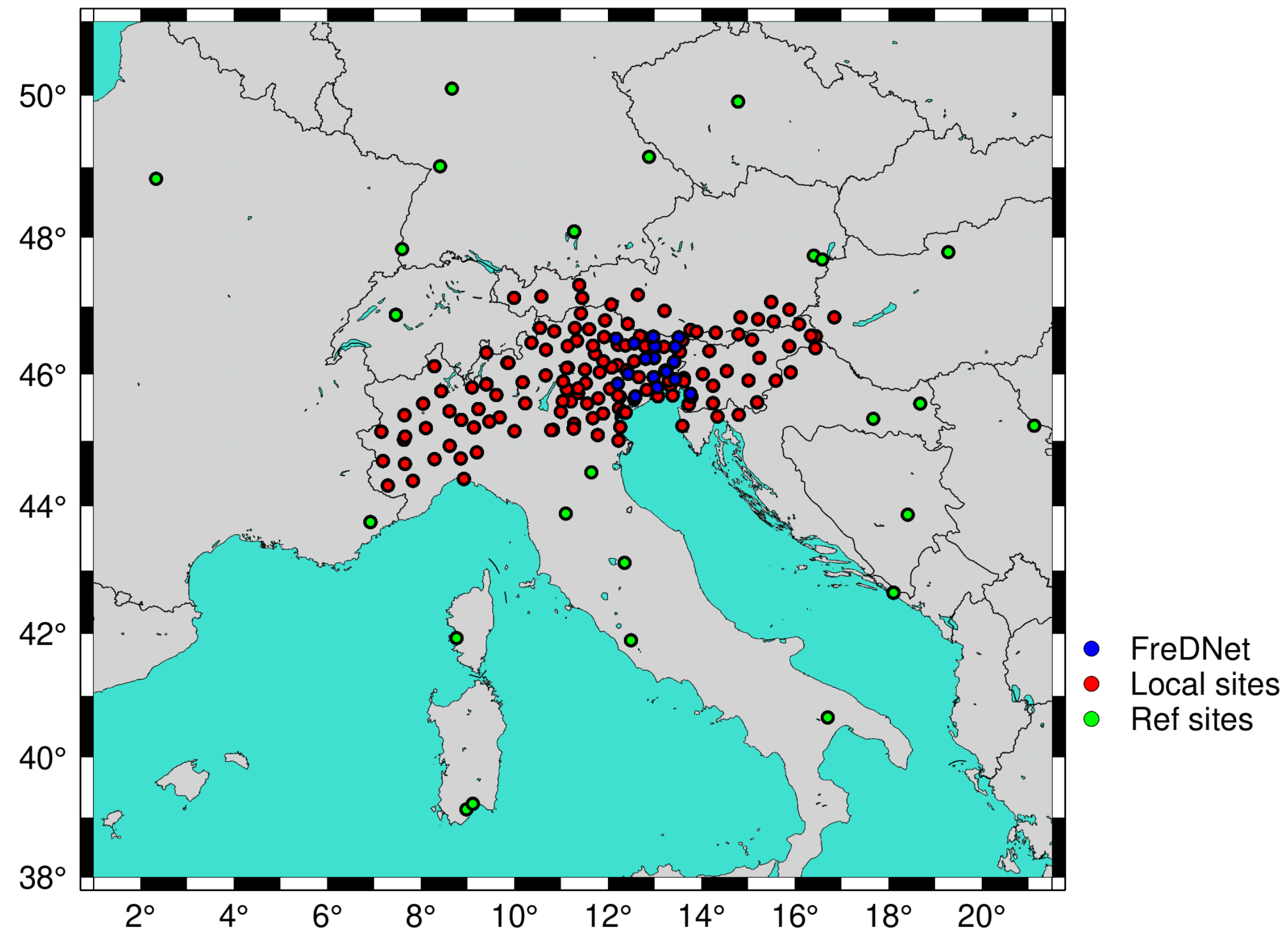


GNSS processing



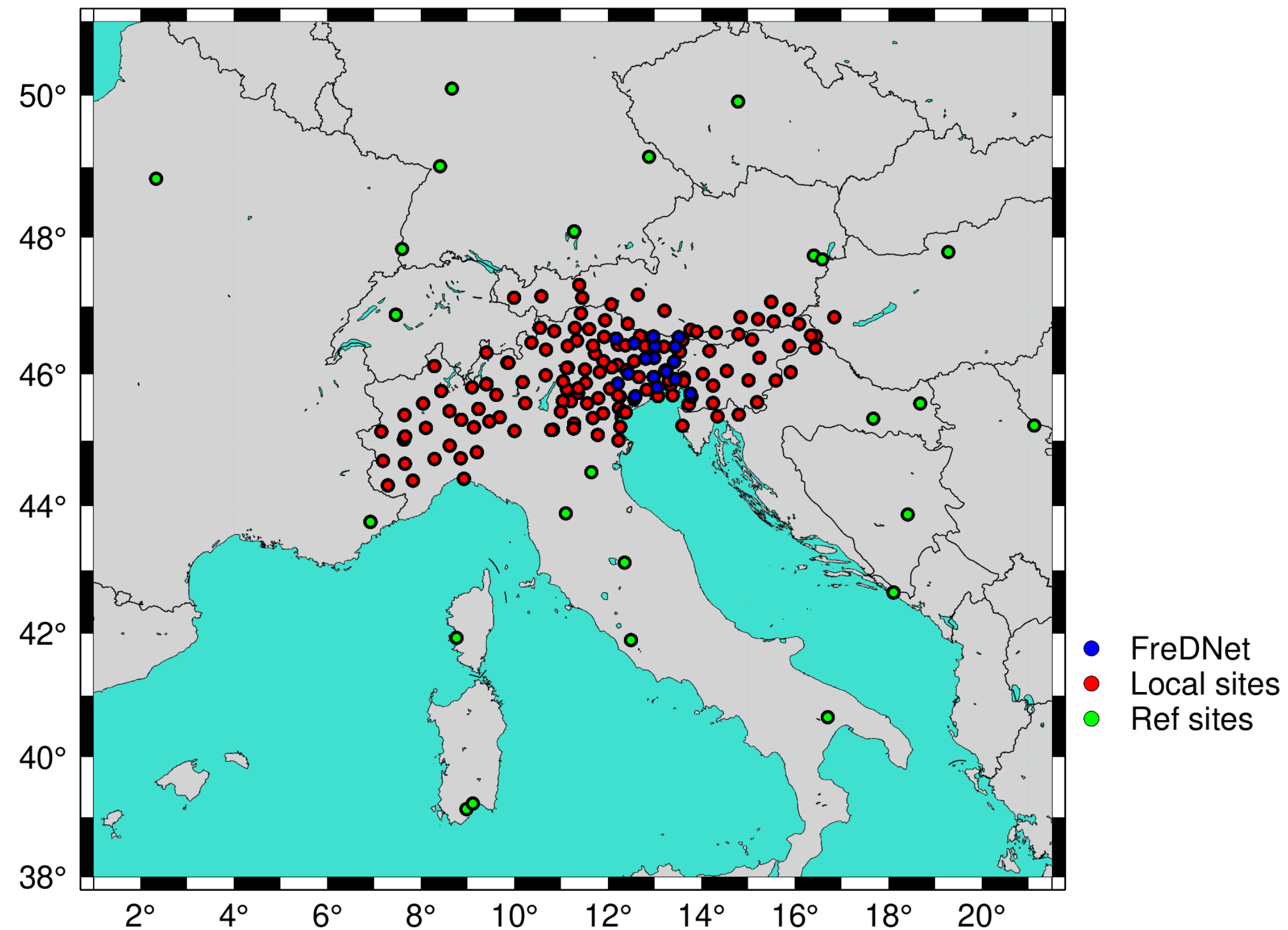
FRenDNet + reference sites (IGS/EUREF)

GNSS processing



ENEDN
FReDNet + reference sites (IGS/EUREF)
+ other local permanent sites

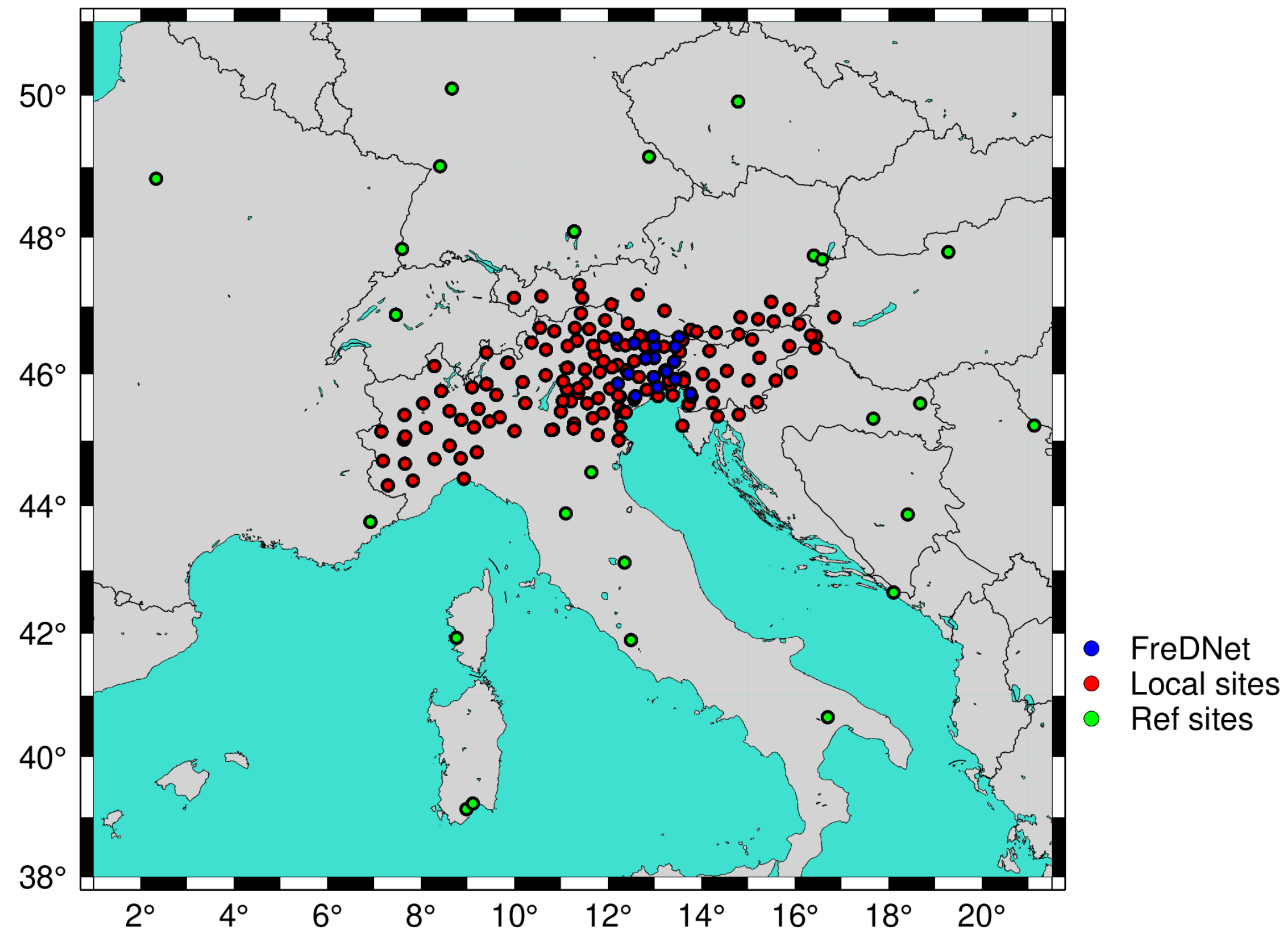
GNSS processing



FReDNet + reference sites (IGS/EUREF)
+ other local permanent sites

2020 -> revision of the processing
procedure:

GNSS processing

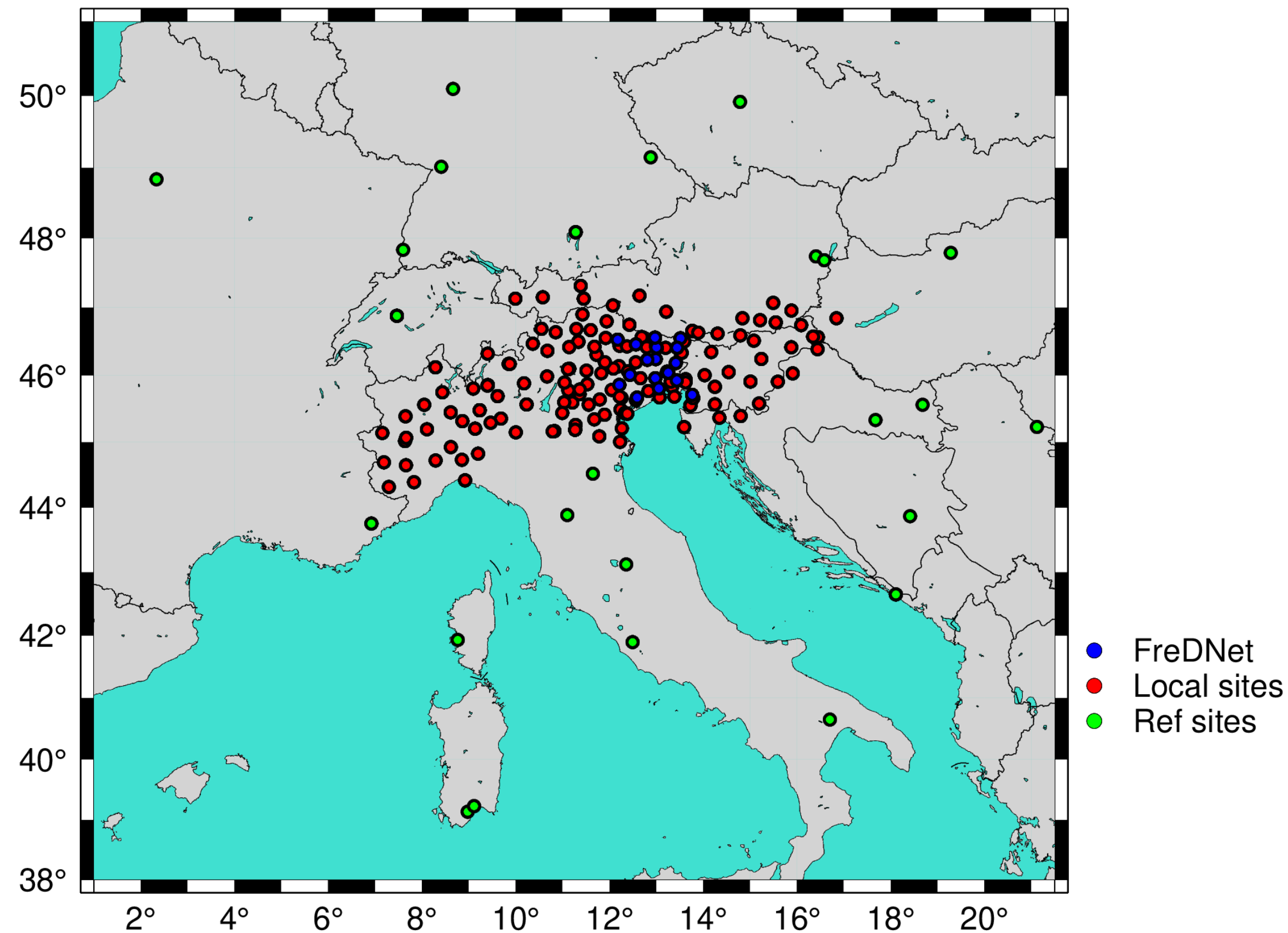


FReDNet + reference sites (IGS/EUREF)
+ other local permanent sites

2020 -> revision of the processing
procedure:

- Daily processing on small local server

GNSS processing

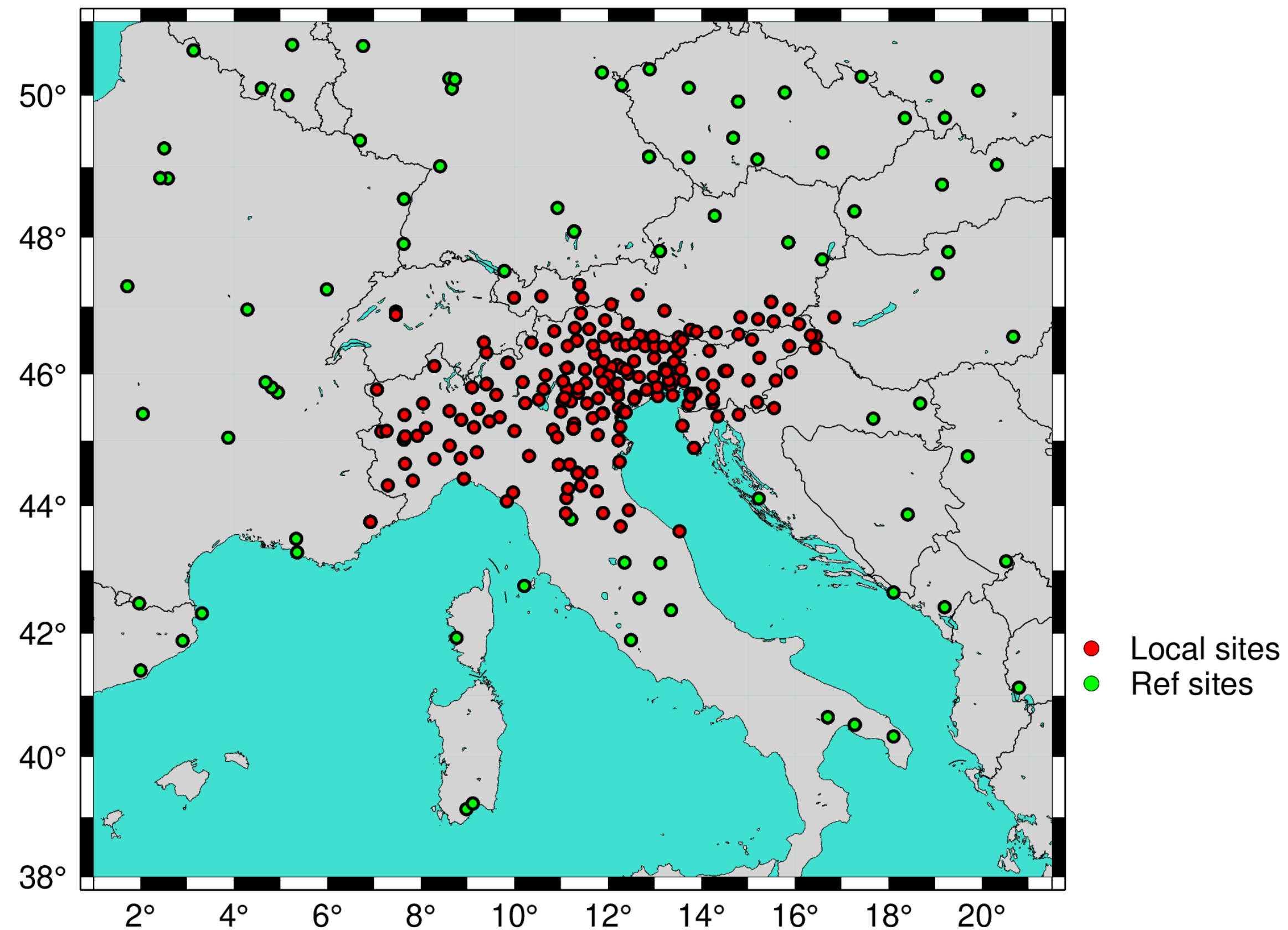


FReDNet + reference sites (IGS/EUREF)
+ other local permanent sites

2020 -> revision of the processing
procedure:

- Daily processing on small local server
- Tests and reprocessing on CINECA cluster (Galileo, G100)

GNSS processing



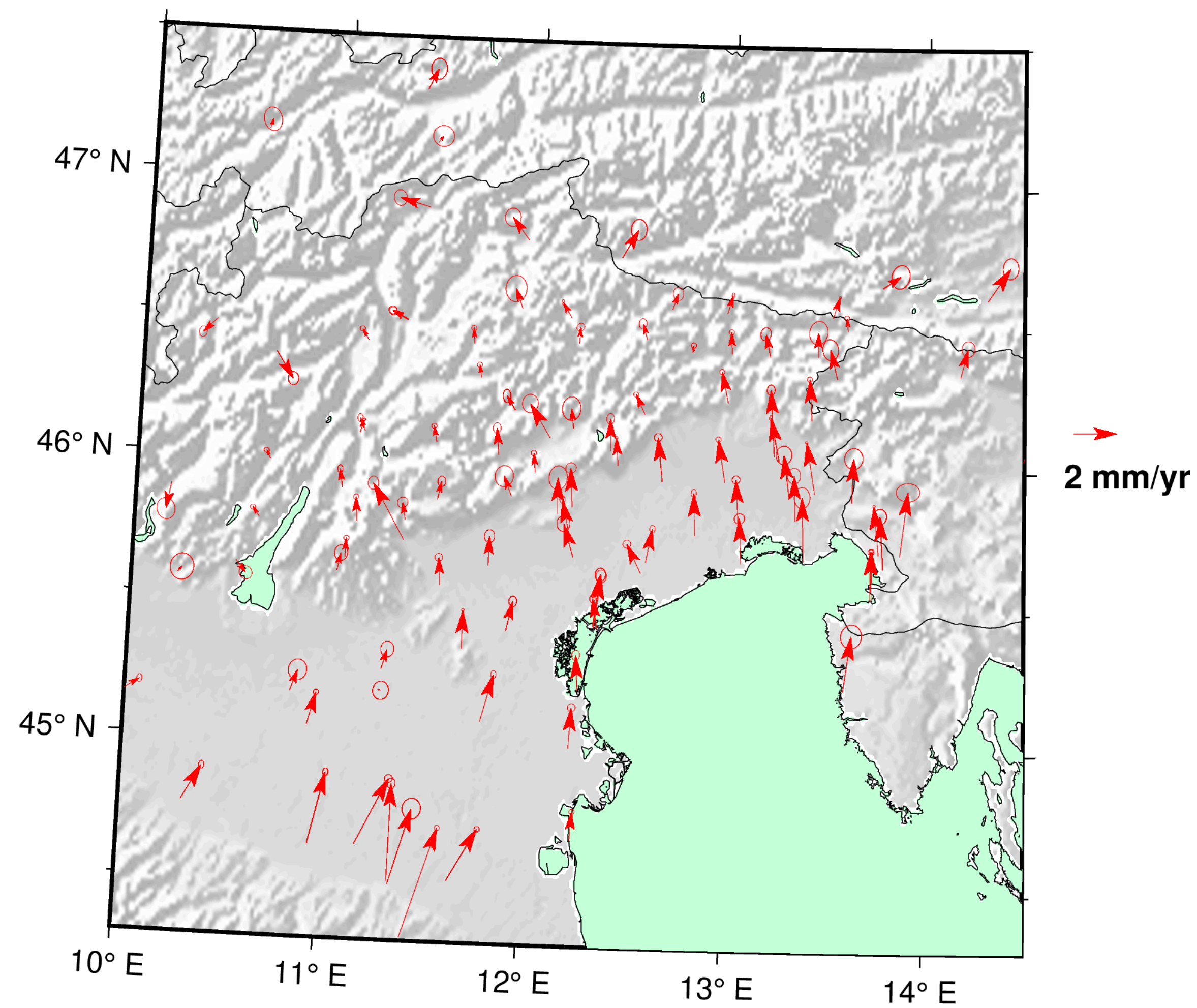
FReDNet + reference sites (IGS/EUREF)
+ other local permanent sites

2020 -> revision of the processing
procedure:

- Daily processing on small local server
- Tests and reprocessing on CINECA cluster (Galileo, G100)

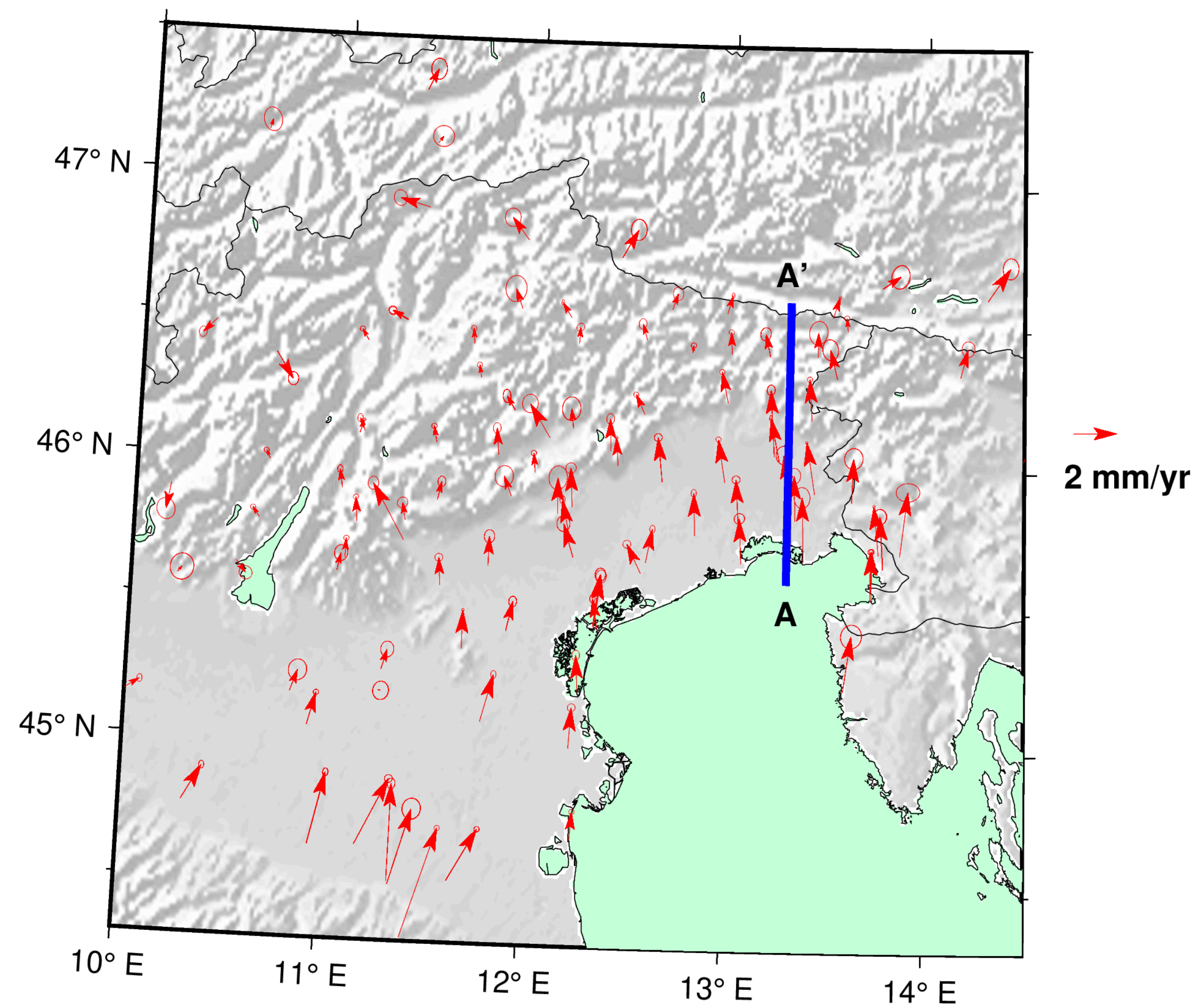
Preliminary horizontal velocity field

ENEA

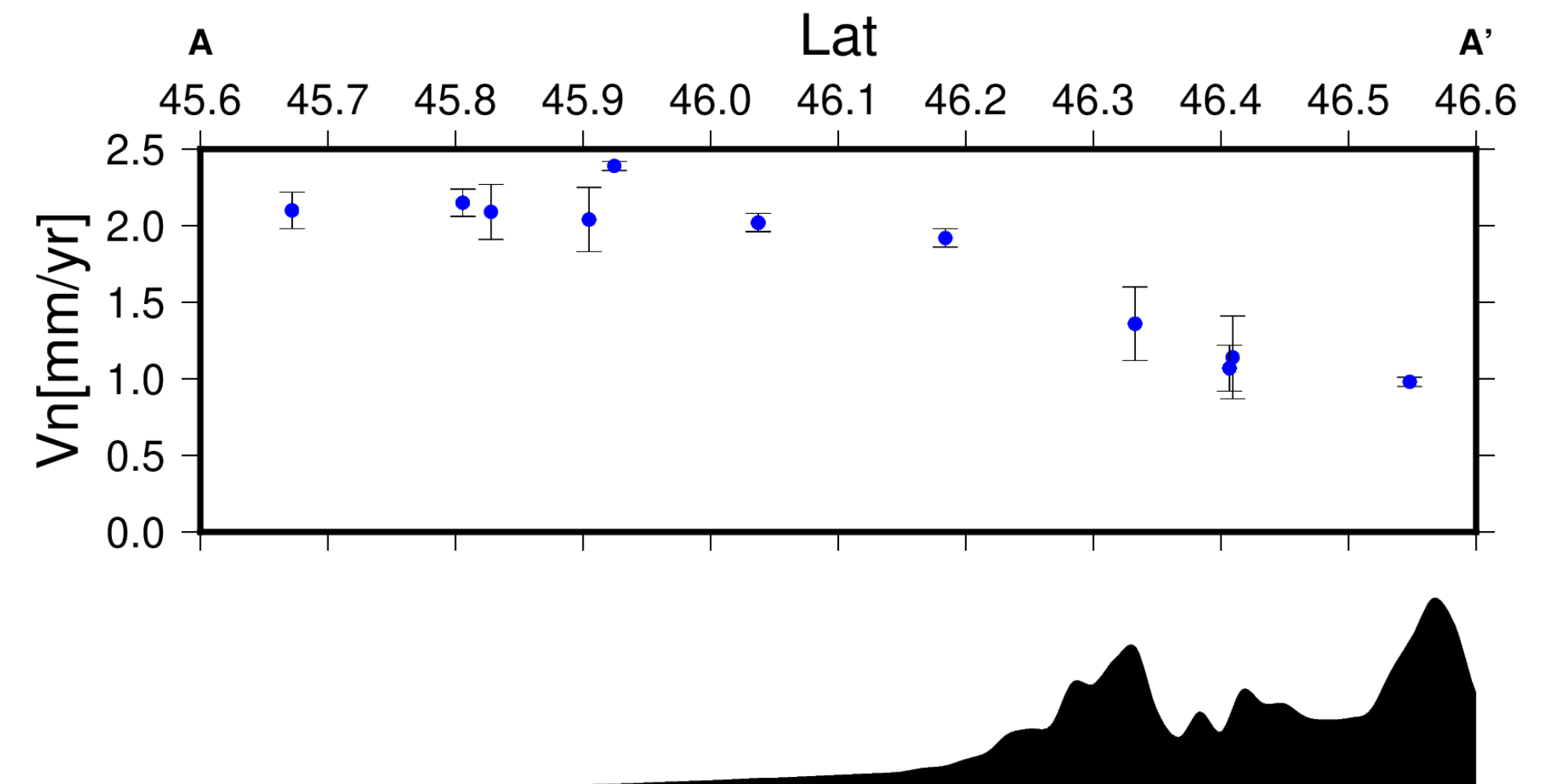
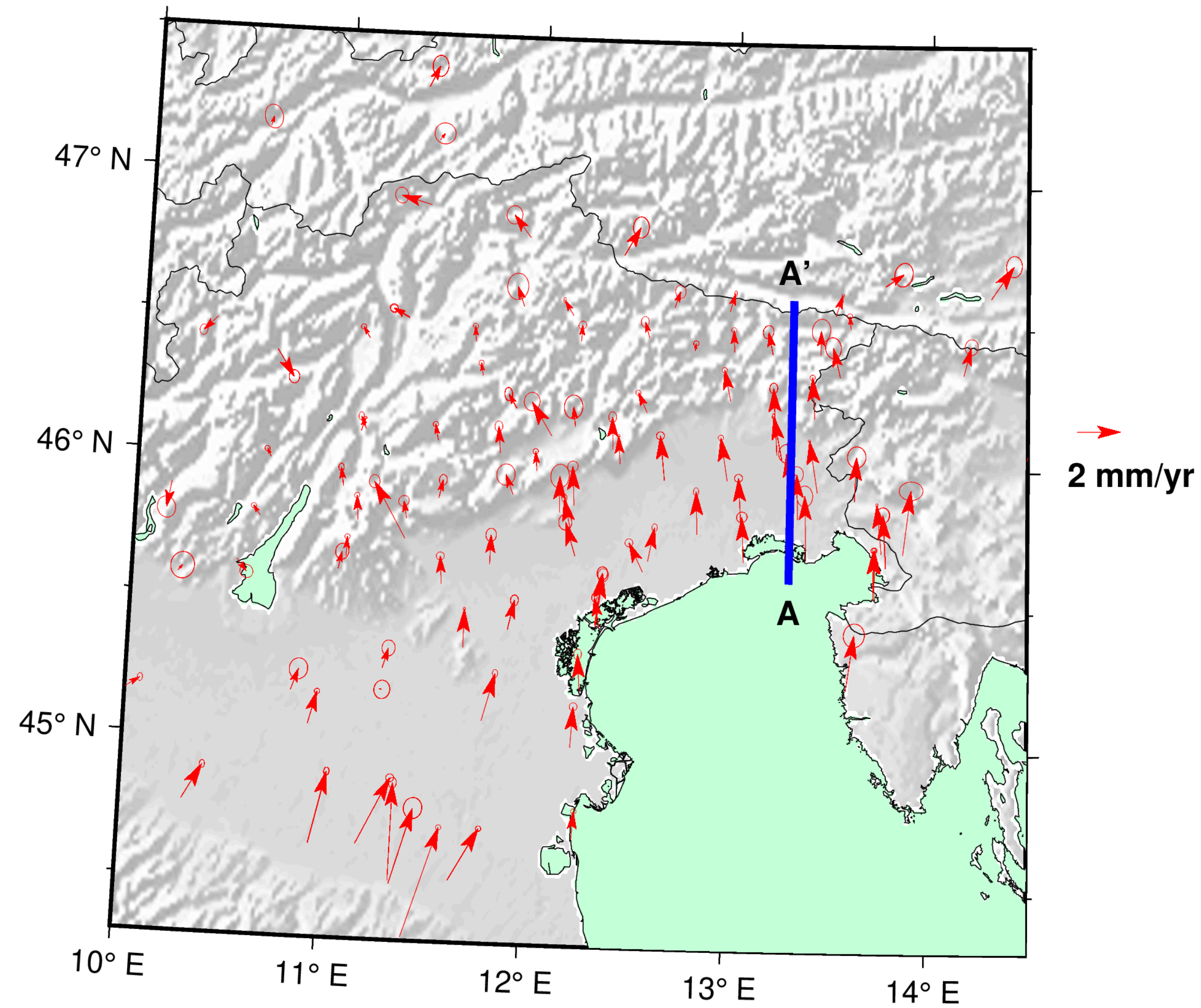


Preliminary horizontal velocity field

ENEA



Preliminary horizontal velocity field



Conclusions



Revision of processing procedure

Conclusions



Revision of processing procedure

Consistent time series for 2002-2021 time span

Conclusions



Revision of processing procedure

Consistent time series for 2002-2021 time span

Preliminary results confirm the decrease in the velocity module from the Friuli plain toward the Alps

Acknowledgments

This research was supported by OGS and CINECA under HPC-TRES program award number 2020-11. We acknowledge the CINECA award under the ISCRA initiative, for the availability of high performance computing resources and support (IscraC IsC83_GPSIT and IscraC IsC83_GPSIT2).

We thank OGS staff for their support with the maintenance of the FReDNet GNSS network. FReDNet is managed by OGS with support of the Friuli Venezia Giulia Regional Civil Protection. We are grateful to all public and private institutions that made the continuous GPS data used in this work available.

We thank the GAMIT/GLOBK team at MIT for their continuous support. All figures have been made using the GMT software.