

High-Frequency, multi-elemental stream concentrations timeseries as a tool for catchment flowpath identification

Nicolai Brekenfeld

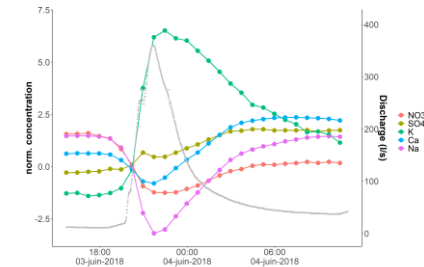
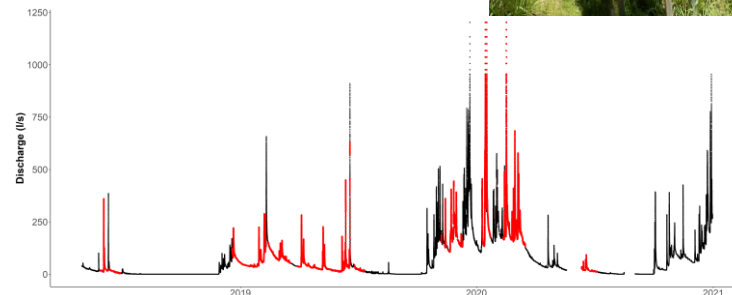
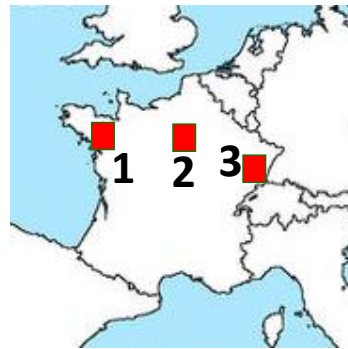
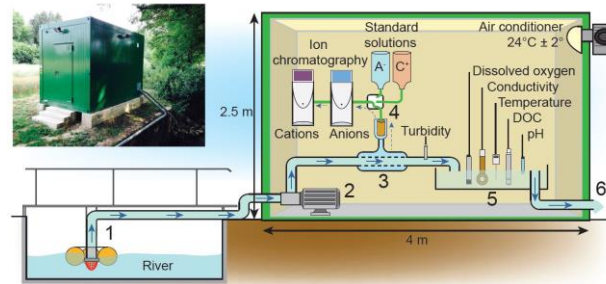
Ophélie Fovet, Arnaud Blanchouin, Laure Cordier, Solenn Cotel, Mikaël Fauchoux, Paul Floury, Colin Fournet, Sophie Guillon, Yannick Hamon, Hocine Henine, Patrice Petitjean, Anne-Catherine Pierson-Wickman, Marie-Claire Pierret, Jérôme Gaillardet

nicolai.brekenfeld@inrae.fr

➤ 3 Riverlabs

• Details

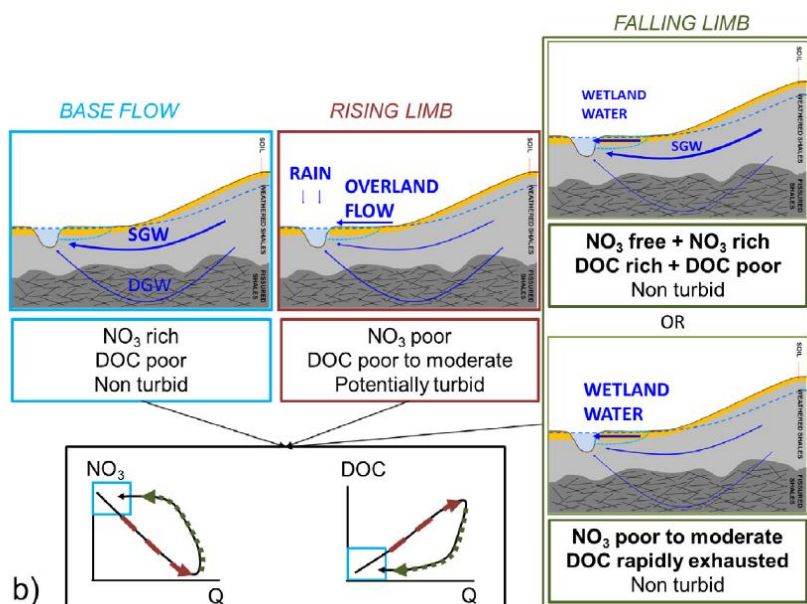
- Labs in the field (Floury et al., 2017)
- 3 contrasting catchments
 - Forested (0.8 km²)
 - Crop+diary/pig farming (5 km²)
 - Crop- & woodland (40 km²)
- Longterm (> 1y)
- High-frequency (< 1h)
- Multi-elemental



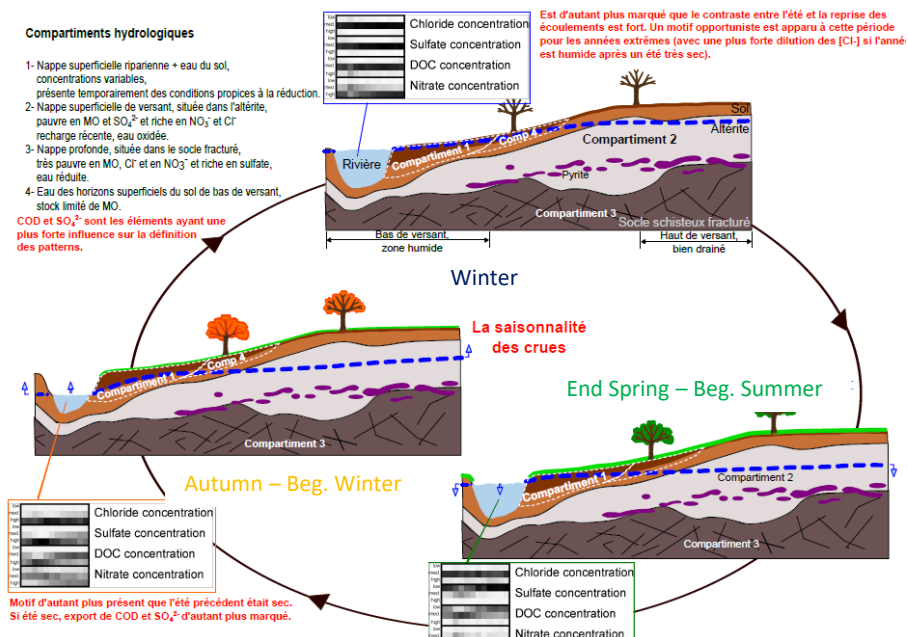
➤ Previous perceptual models

Perceptual, hydrological compartments

- soil water
- shallow/deep riparian water
- hillslope



Fovet et al., 2018

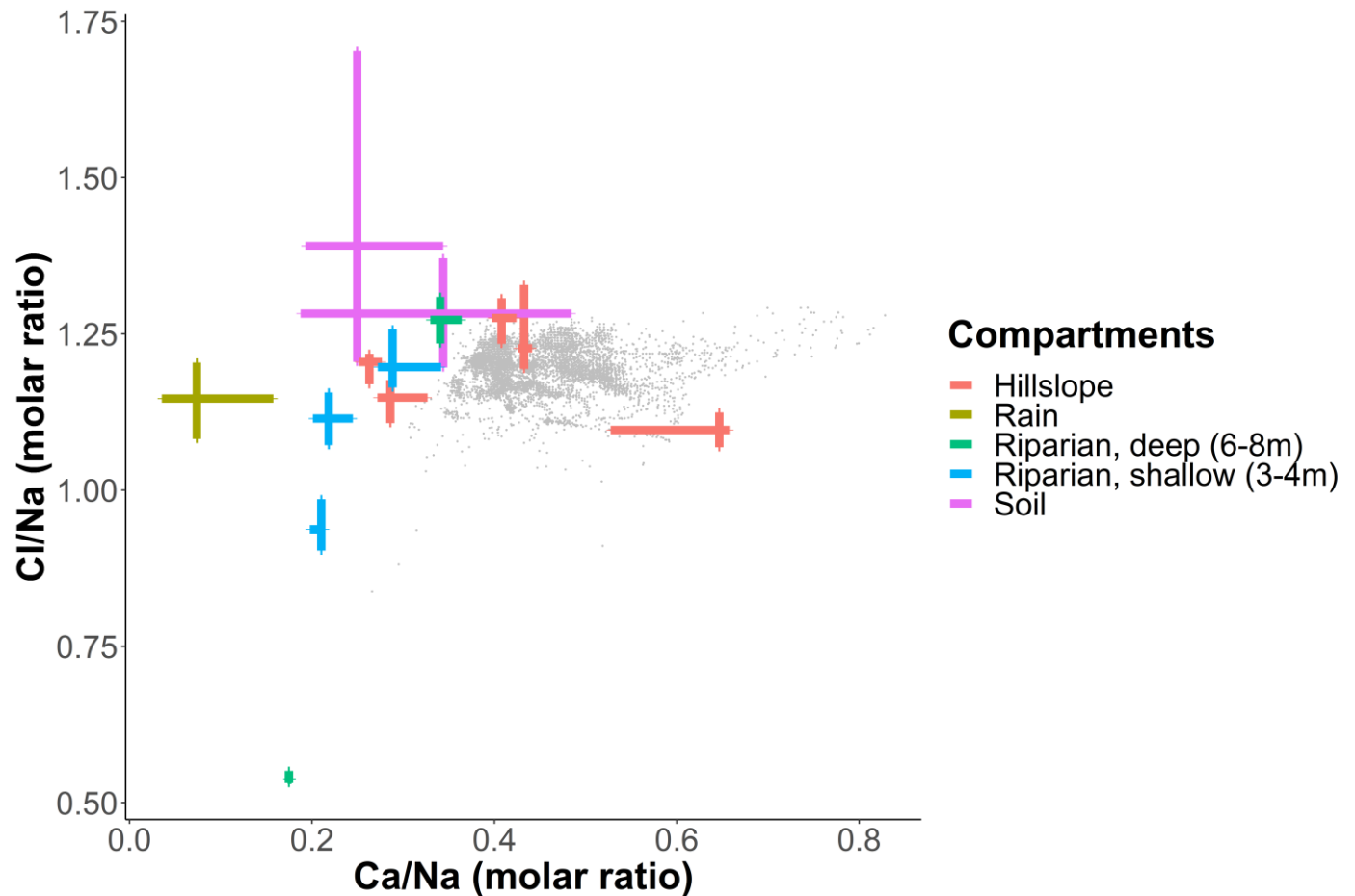


Aubert, 2013

➤ Chemistry of End-members (EM)

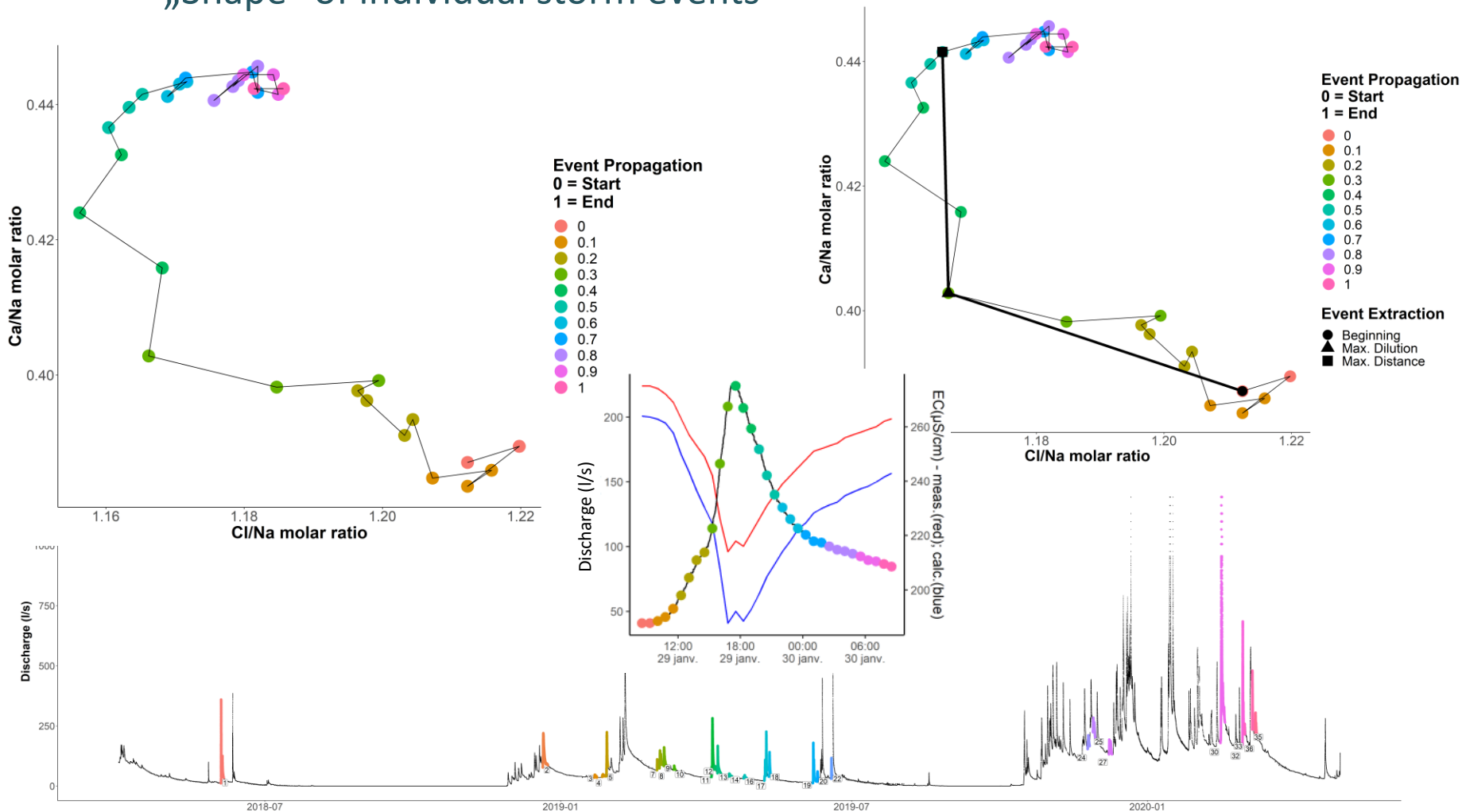
Chemical signatures of hydrological compartments, based on perceptual model:

Larger intra-EM variability than inter-EM variability -> EMMA??

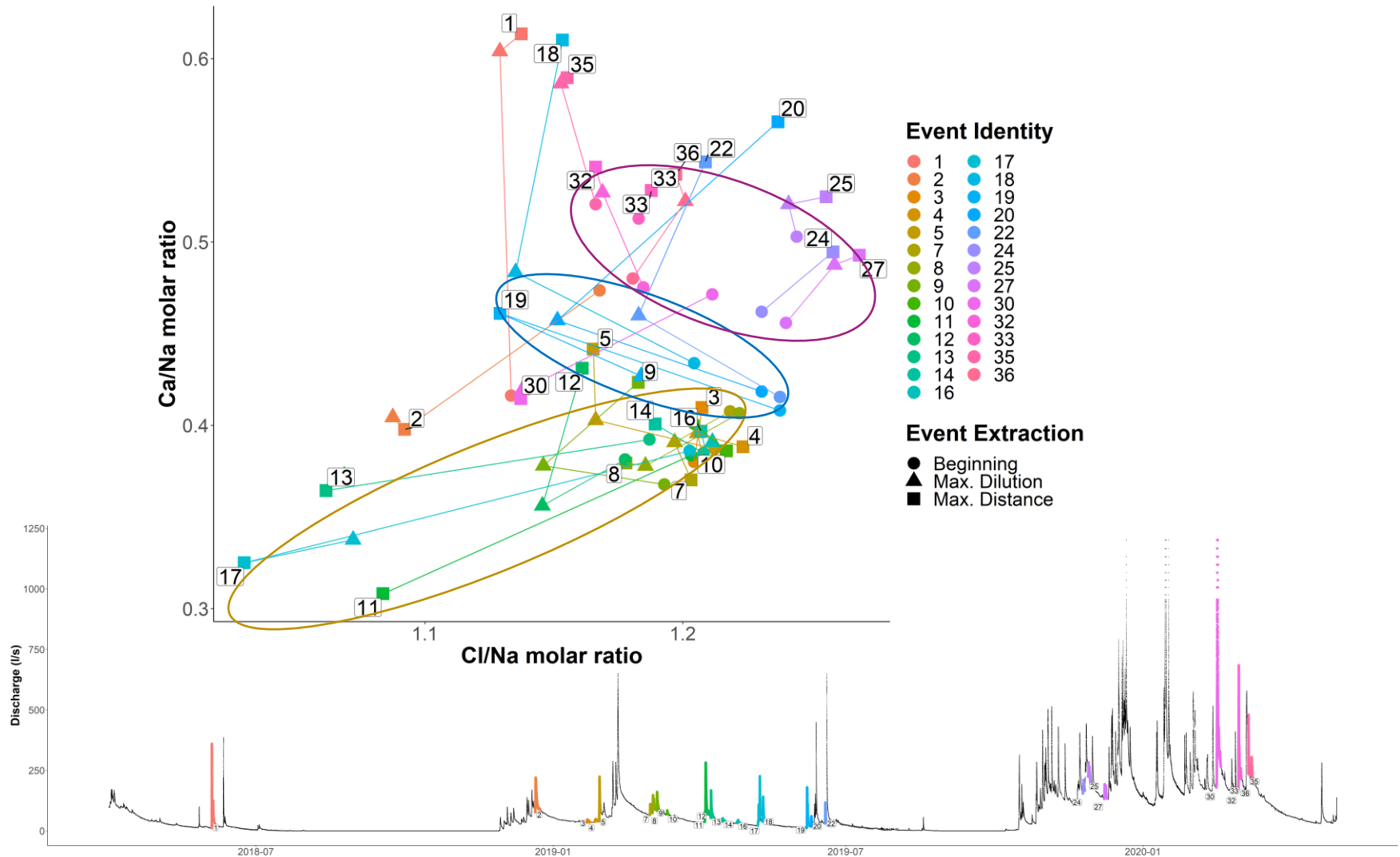


➤ Potential EMs based on stream concentrations?

„Shape“ of individual storm events



➤ Potential EMs based on stream concentrations?



➤ Thank you for your attention!

For questions and discussion, please get in touch at:

nicolai.brekenfeld@inrae.fr

