

Hydro-mechanical data analysis

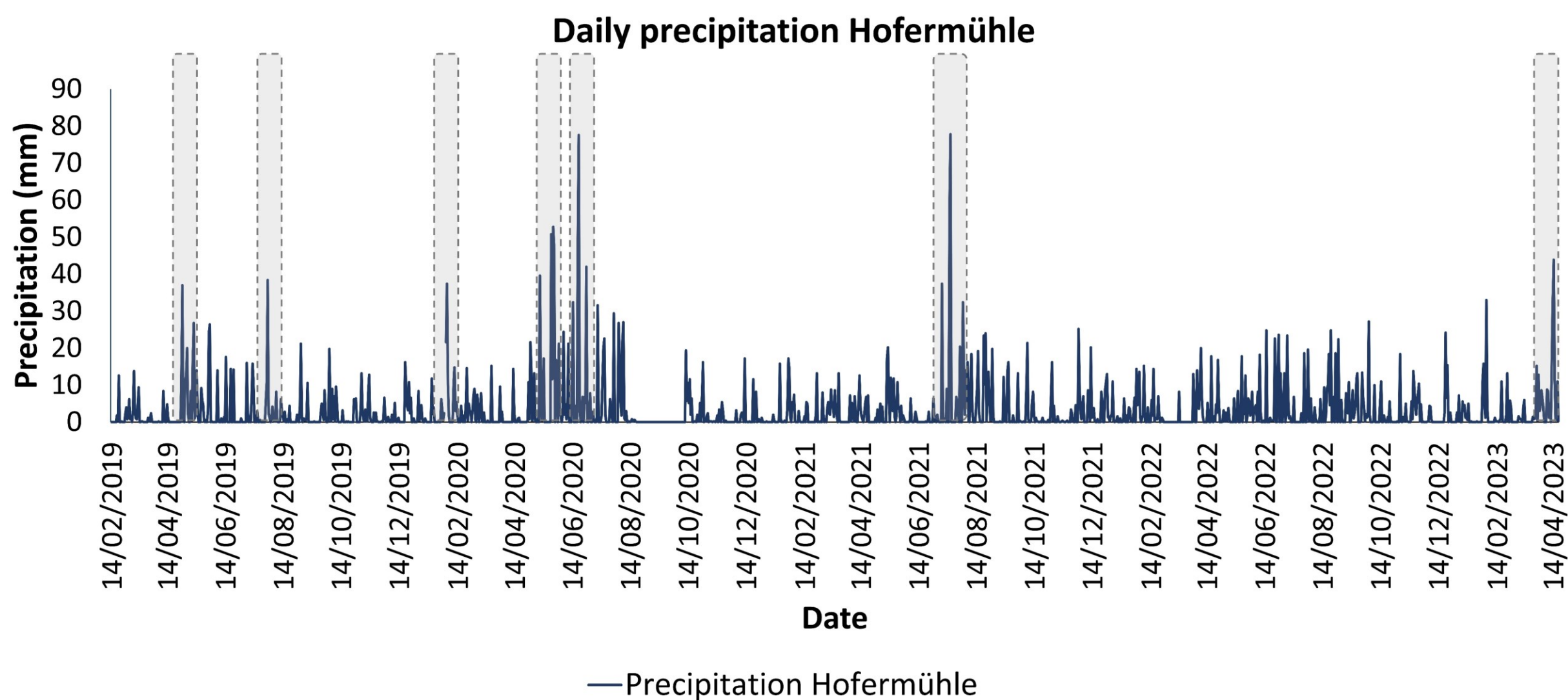


Fig 9. Daily precipitation obtained from the NoeSlide meteorological station in Hofermühle study site

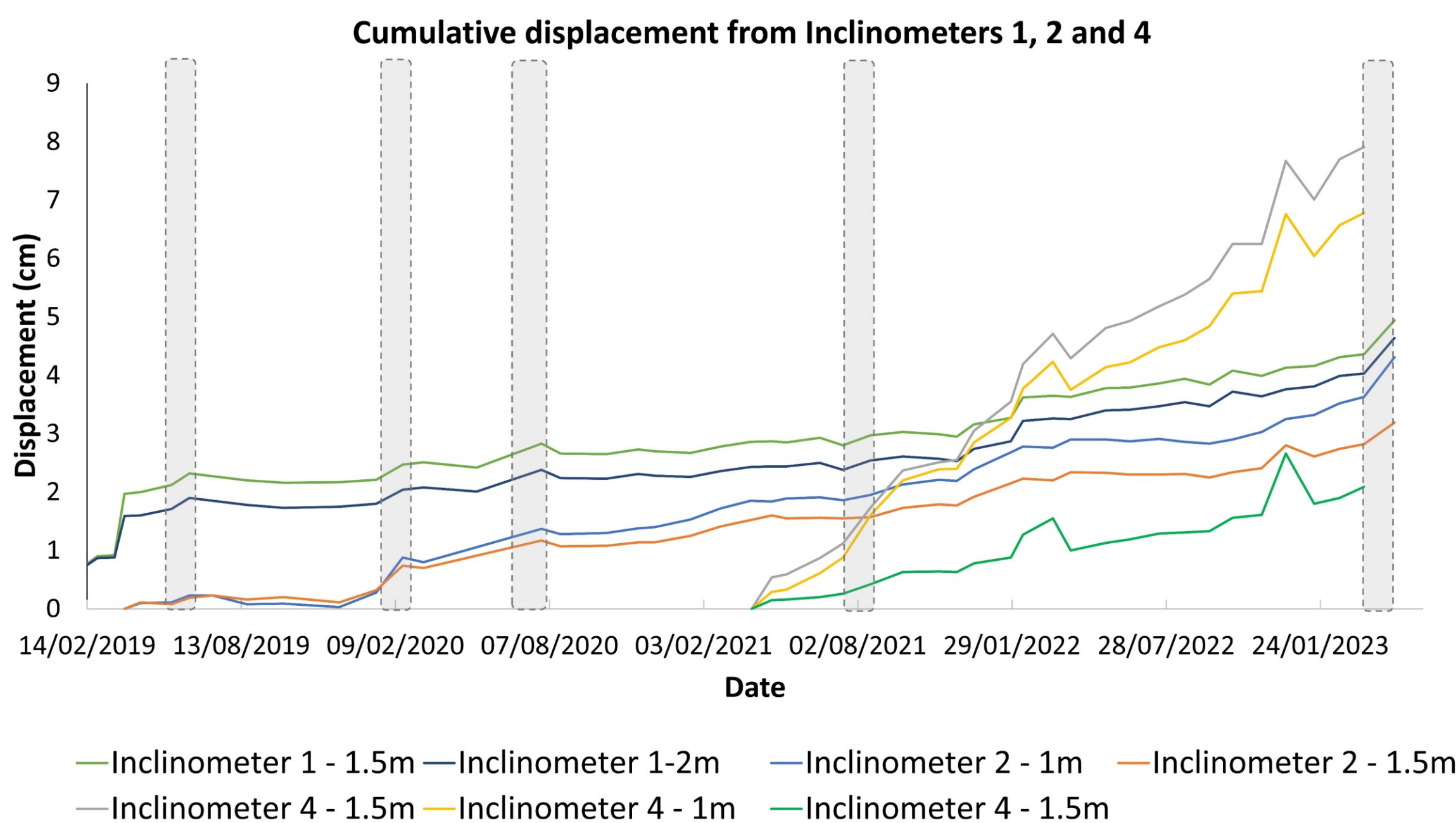


Fig 10. Cumulative displacement from inclinometers 1,2 and 4 at the potential landslide planes

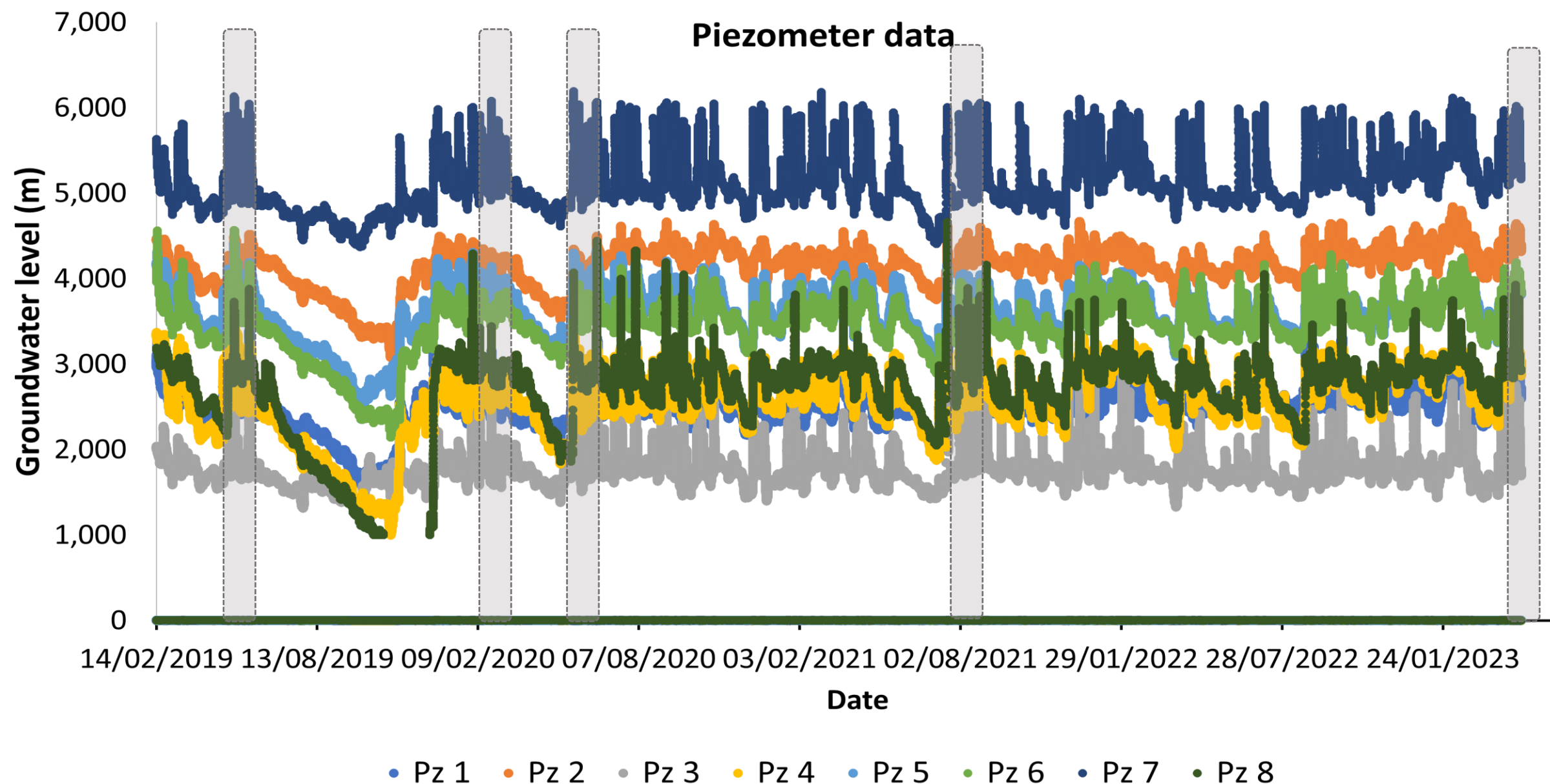


Fig 10. Groundwater level from piezometers