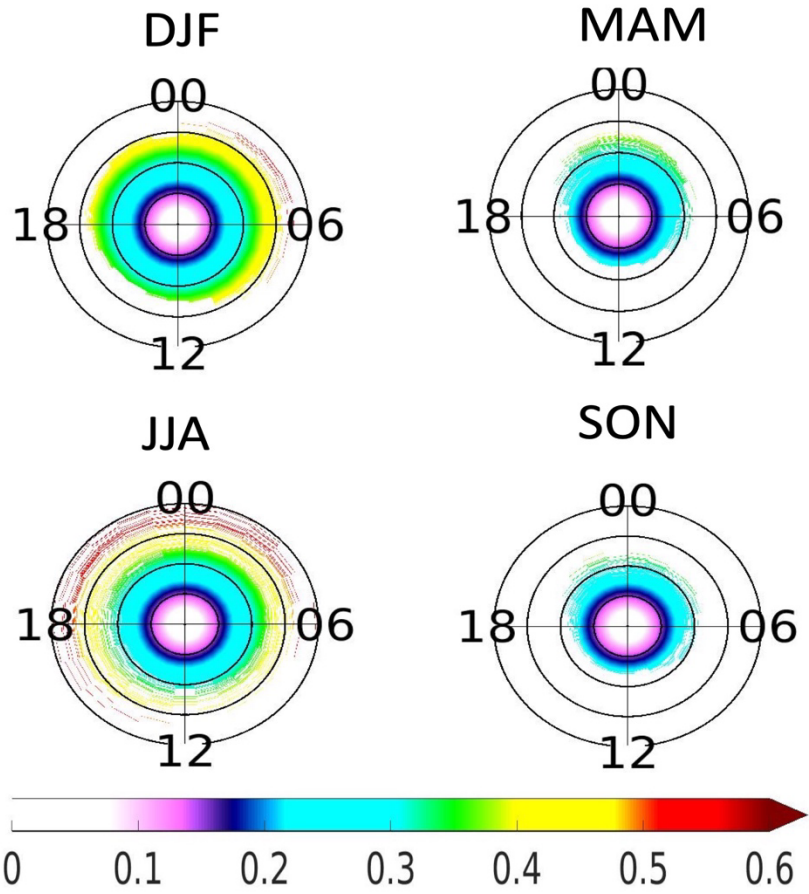
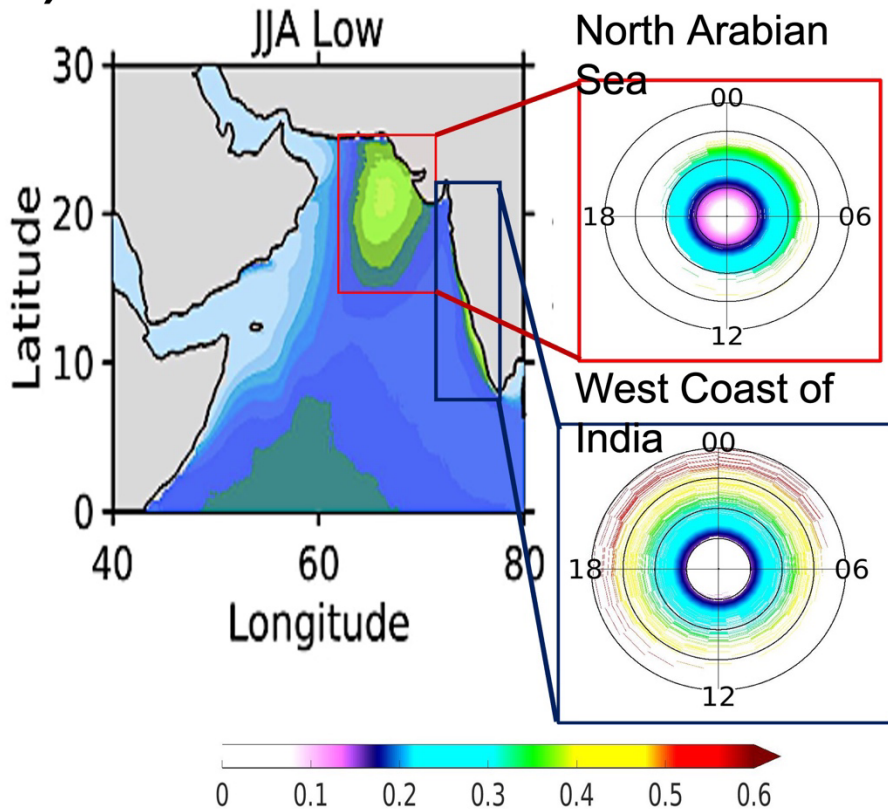


# Low-level Clouds

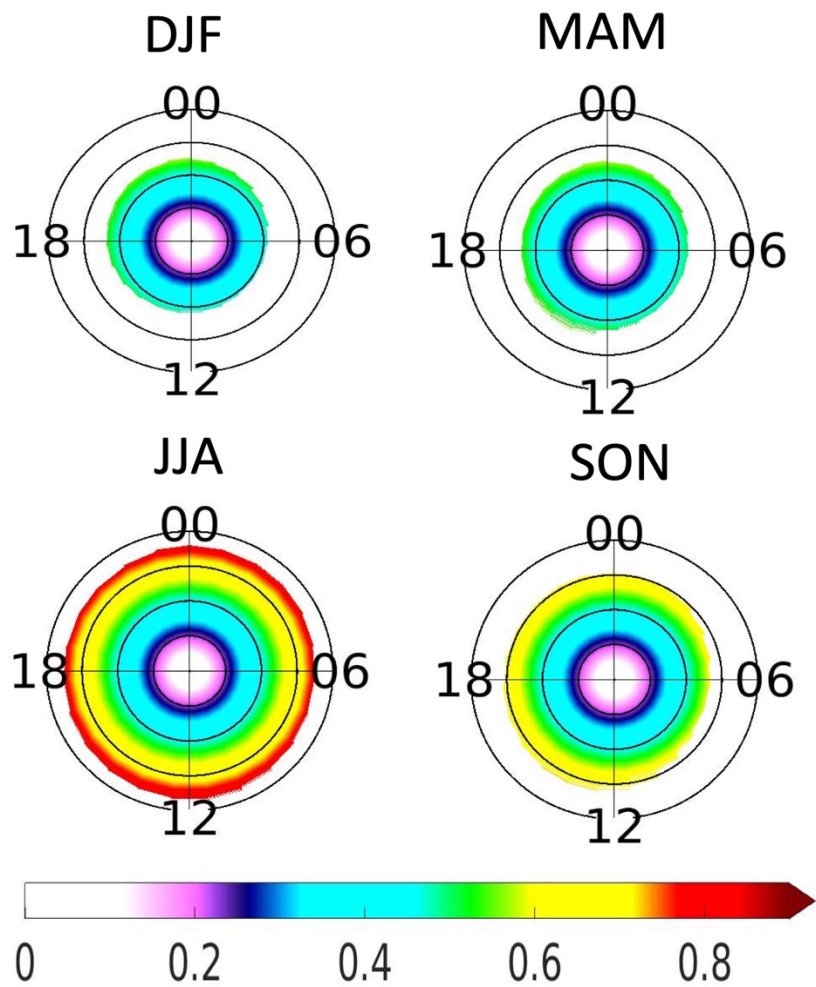
(a)



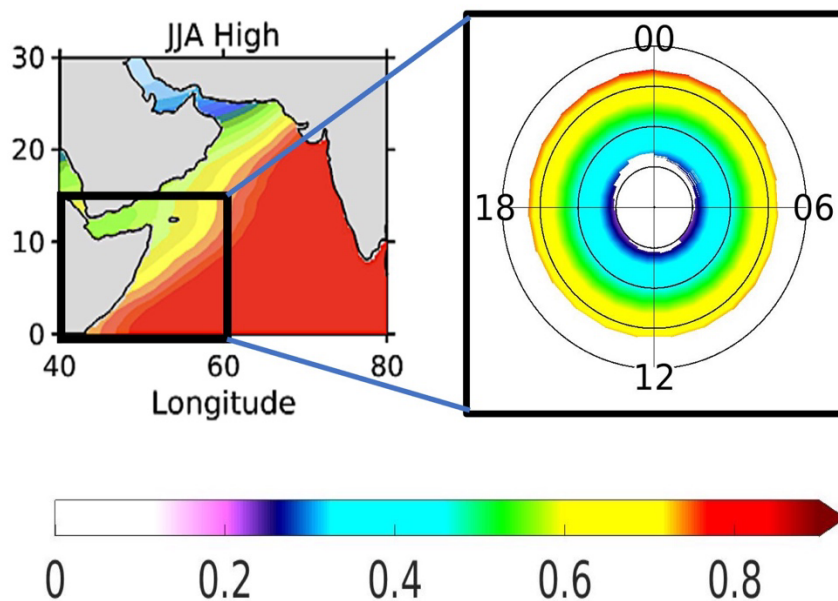
(b)



# (a) High-level Clouds

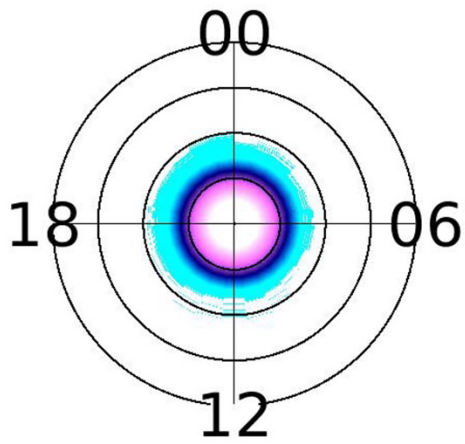


# (b)

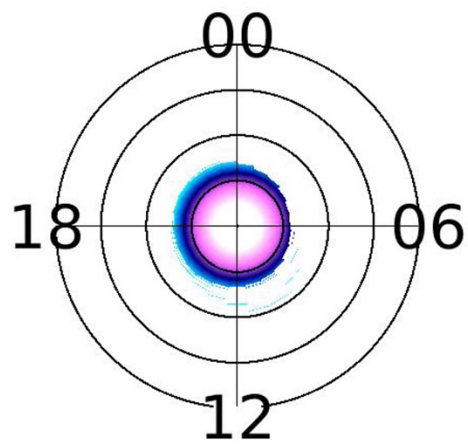


# Mid-level Clouds

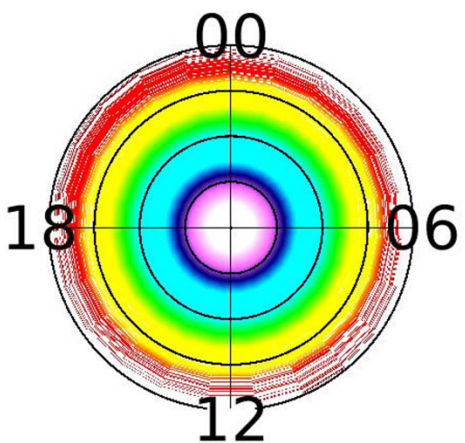
DJF



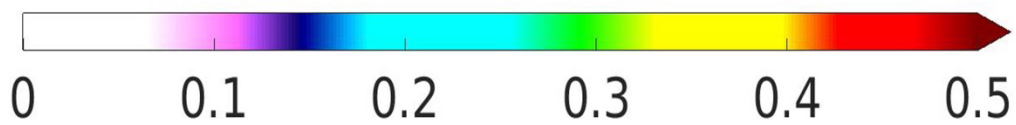
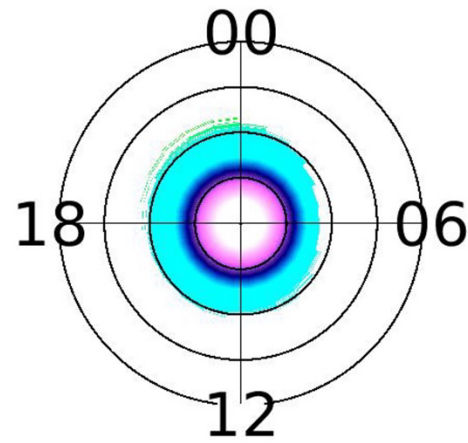
MAM



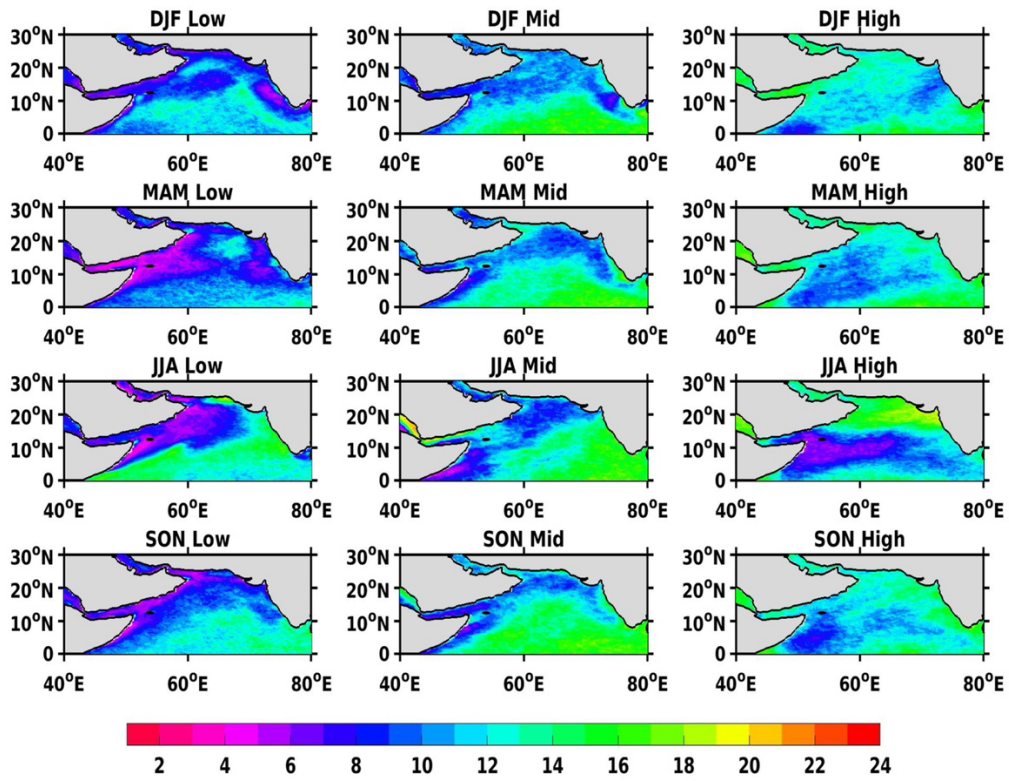
JJA

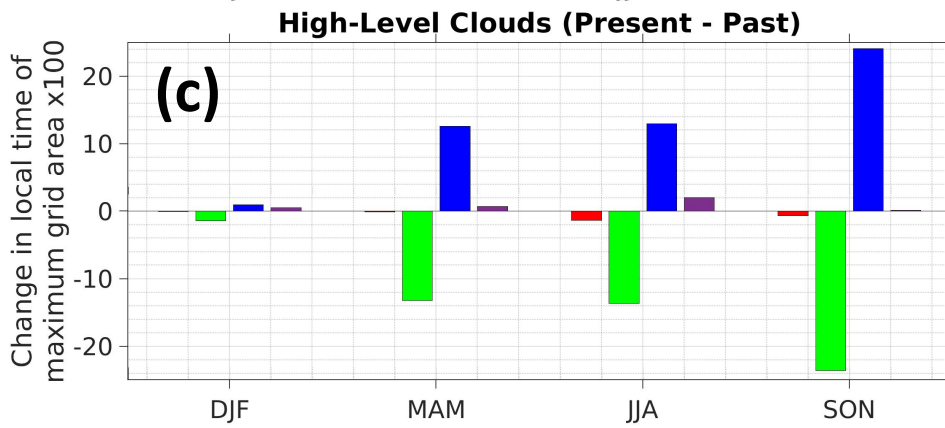
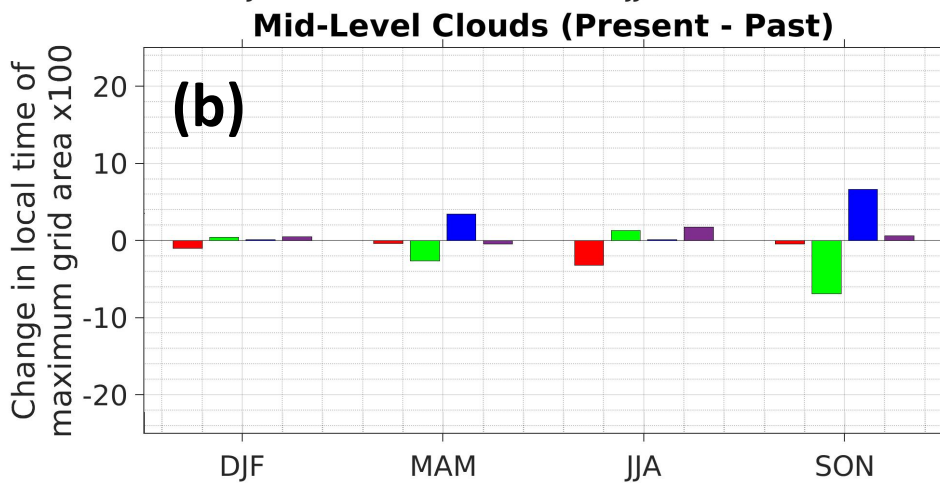
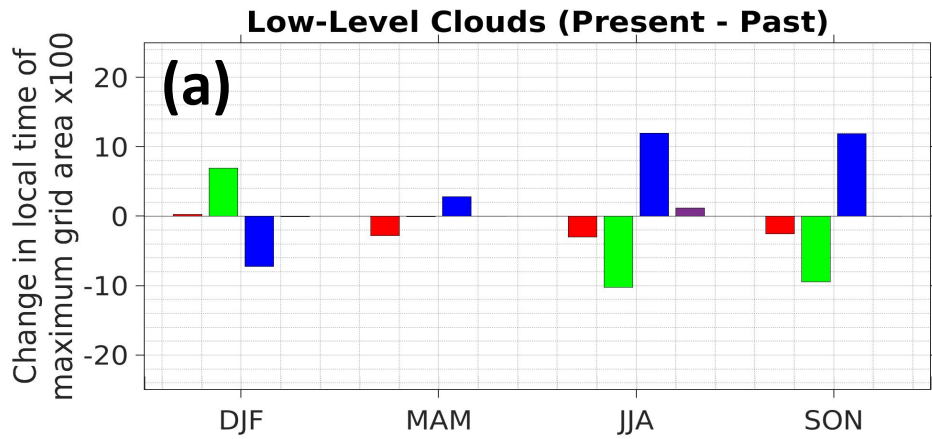


SON



# Climatology of Local time of maximum of cloud fraction





**Local time of Max (UTC)**

00-05	06-12	13-18	19-23
-------	-------	-------	-------



**Diurnal Amplitude (1979-2018)**

