

Using geomojis to communicate geosciences: from development to use

What is a
geomoji?



Claire Shires & Benjamin van Wyk de Vries
Université Clermont Auvergne, France

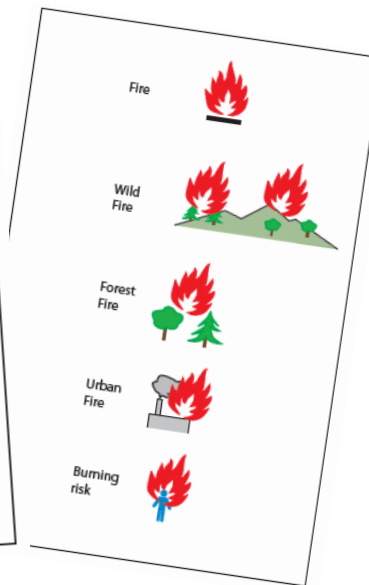
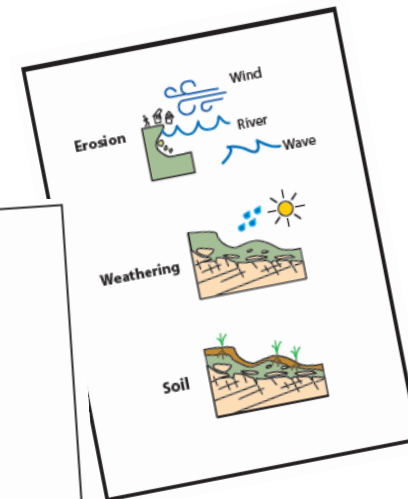
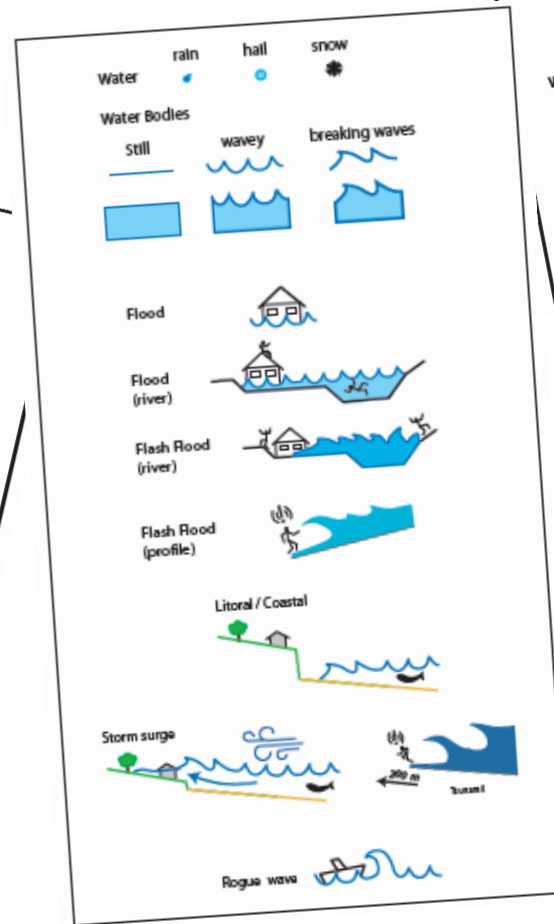
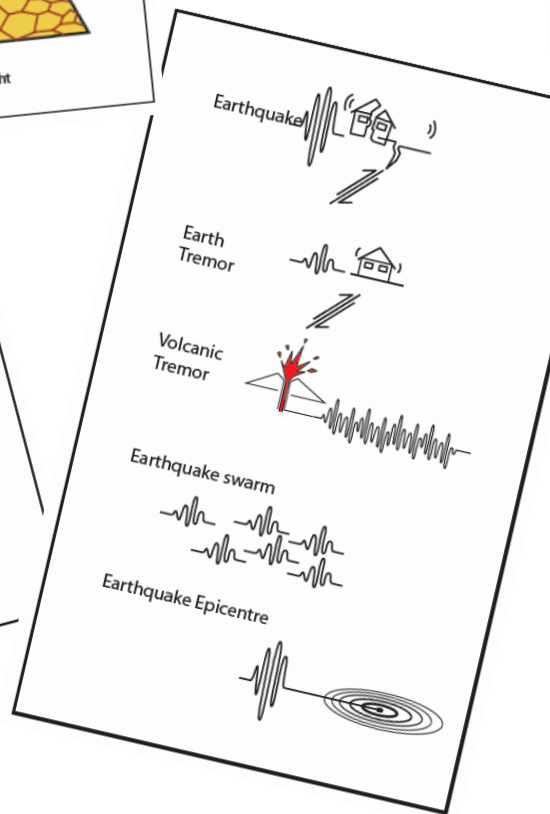

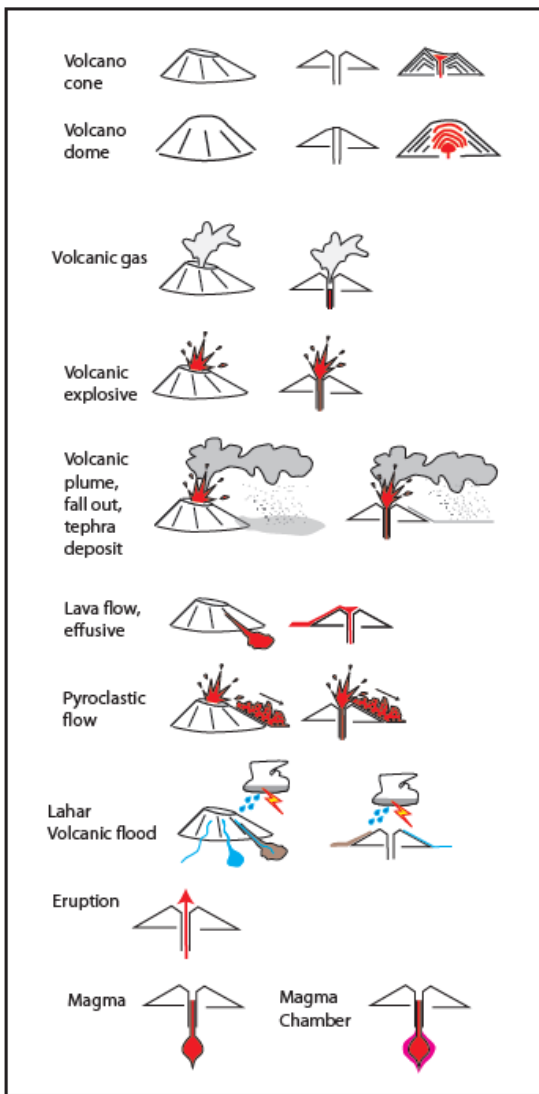


Sever, M. (2021), Geomojis translate geoscience across any language
Eos, 102, <https://doi.org/10.1029/2021EO157236>.

Acknowledgements: This research is financed by the French government
IDEX-ISITE initiative 16-IDEX-0001 (CAP-20-25).



What is a geomoji?



Workshops



Mexico


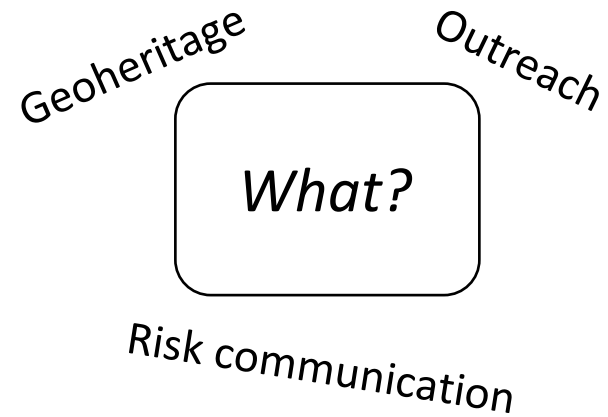
- UNAM, Mexico City
- Geopark Mixteca Alta, Oaxaca

France

- UCA, Clermont-Ferrand

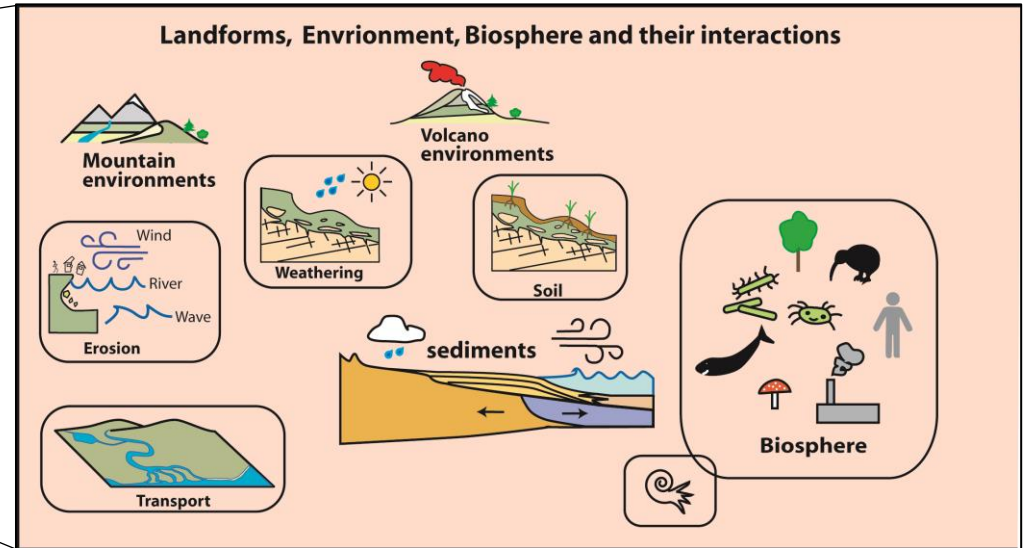
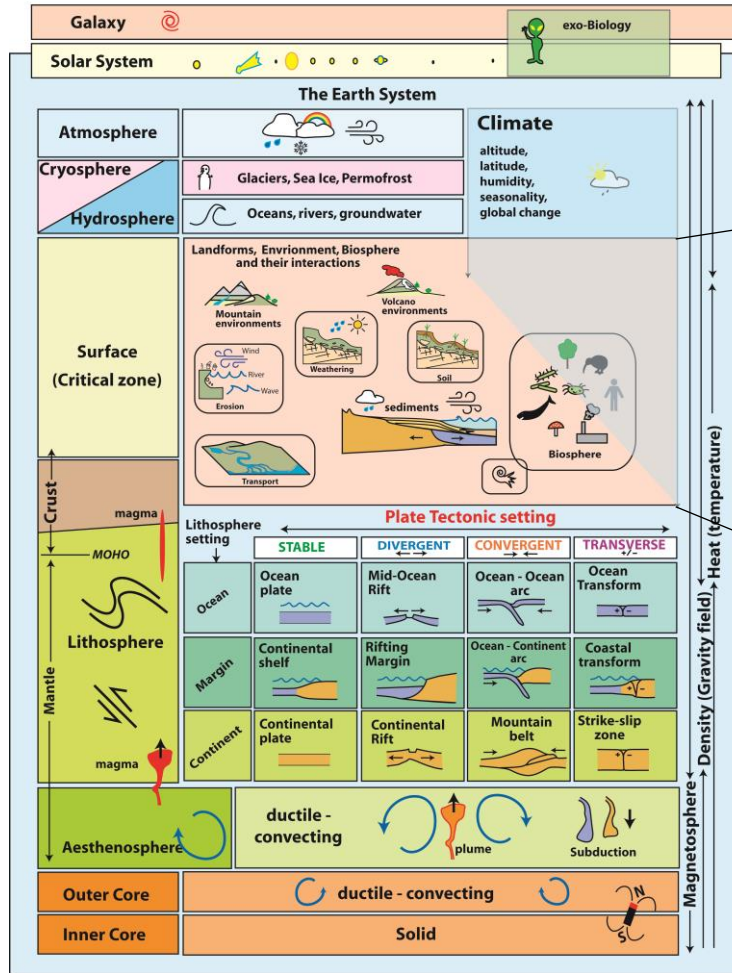
So what's important?

Context & Audience



Geomojis in context


A Simplified Geological framework for the Earth and Environments



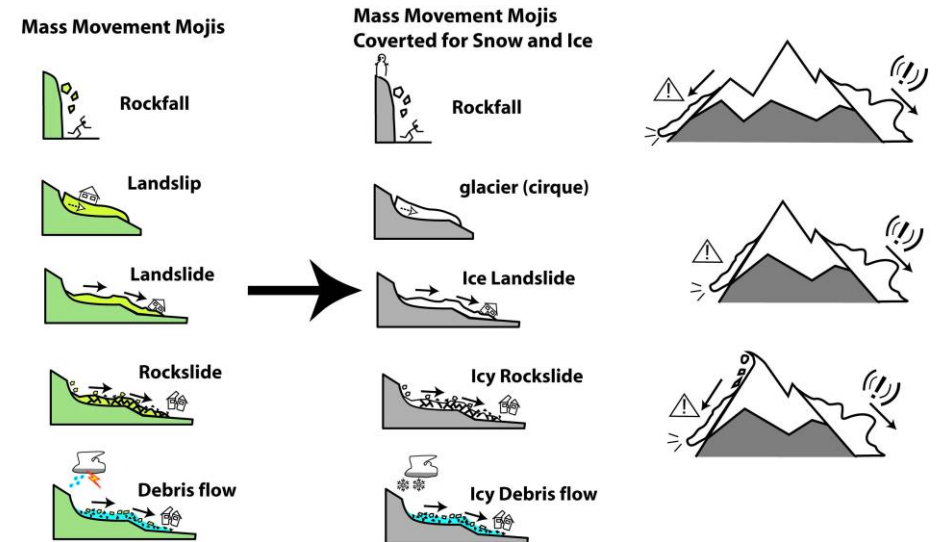
What's next?

Localisation

Adapting geomojis to their location



Creating new sets



Ideas for new geomojis?

www.geopoderes.com

Want to collaborate?

Check out AGU's *Eos* article:
**Geomojis translate
geoscience across any
language**



Claire Shires & Ben van Wyk de Vries
claire.shires@uca.fr / ben.vanwyk@uca.fr
Université Clermont Auvergne, France

