

The western Peloponnese coastline cultural landscape: cultural heritage management policy tools for making cities inclusive, safe, resilient and sustainable



Dr. Athina Chroni¹ & Dr. Vassilia Karathanassi²

¹Archaeologist-Art Historian N.K.U.A., MSc UNI.PI., PhD N.T.U.A., 1st & 2nd Post Doctoral Research Projects N.T.U.A.,
athina.chroni@gmail.com

²Director of the Laboratory of Remote Sensing-Professor at the School of Rural Surveying and Geoinformatics Engineering, N.T.U.A.,
karathan@survey.ntua.gr




COLLECTIVE MEMORY

Societies require continuity and connection with the past to preserve social unity and cohesion.





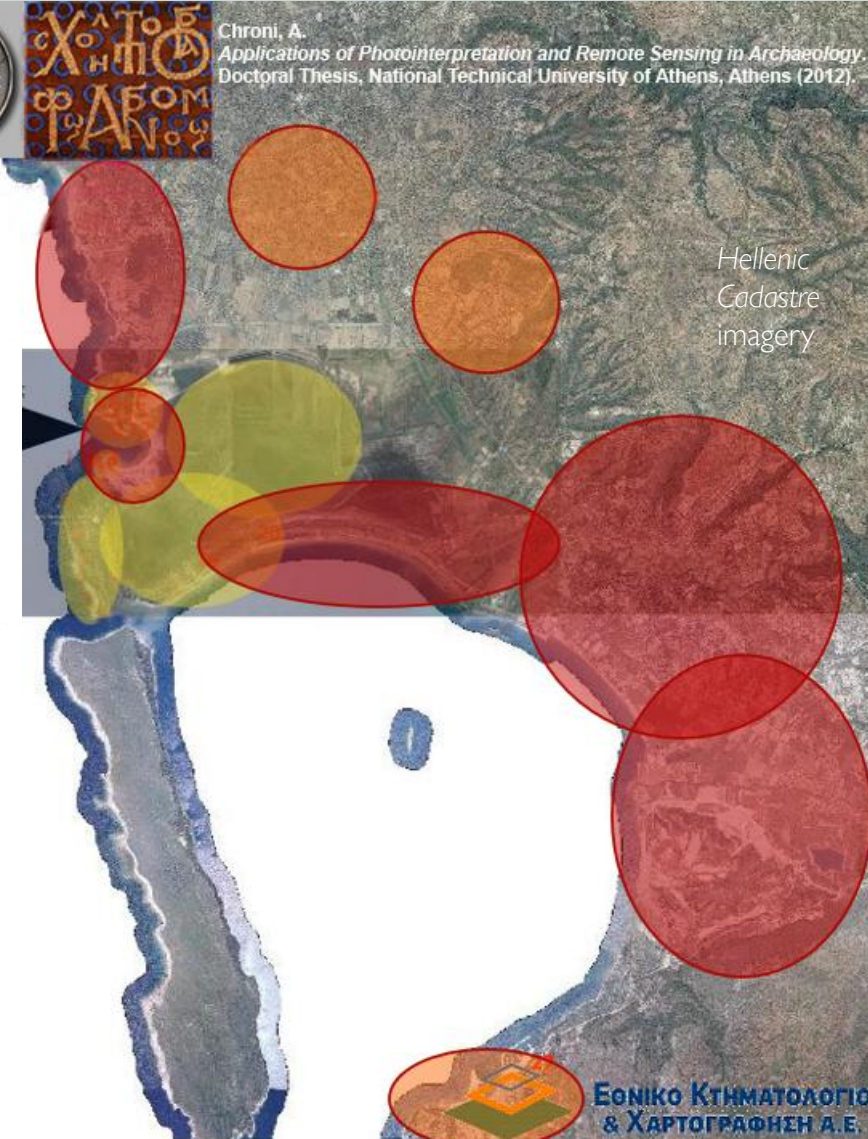
Natural environment-
uninhabited area
case study:
VOIDOKILIA BAY-
MESSE니아 PREFECTURE-
PELOPONNESE-GREECE





Chroni, A.
Applications of Photointerpretation and Remote Sensing in Archaeology.
Doctoral Thesis, National Technical University of Athens, Athens (2012).

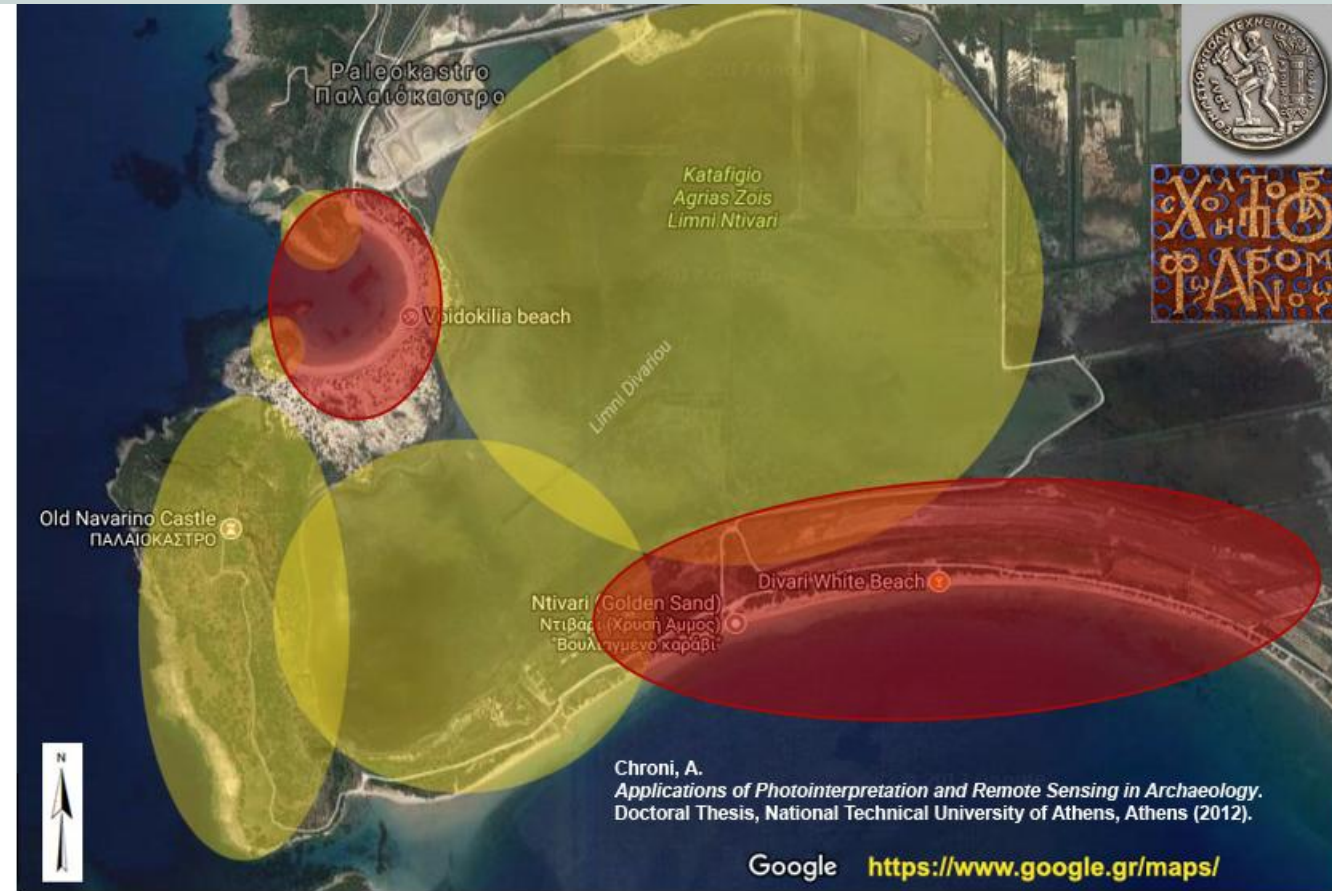
Northern
arm of
Voidokilia
bay



Hellenic
Cadastral
imagery



Sharing is
encouraged



- Yellow colored vectors** : Buffer zones indicating areas of archaeological interest, excavated or not.
- Red colored vectors** : Buffer zones indicating high-intensity tourist zones.
- Orange colored vectors**: Buffer zones indicating residential zones.



Takeaway messages

Urban development must balance social, economic and environmental sustainability.

Societies require continuity and connection with the past to preserve social unity and cohesion.

Cultural heritage plays a crucial role in the strategic and integrated planning and protection of spaces, whether urban or natural, serving as a key catalyst for sustainable socio-economic and cultural development.

Thank you
for your attention!



Acknowledgement

The Post-Doctoral Research Project titled “Hybrid approaches in archaeology: towards the new archaeoinformatics (informatics in archaeology)”, designed and implemented by Athina Chroni, Dr. Archaeologist-Post Doctoral Research Associate at the National Technical University of Athens, School of Rural, Surveying & Geoinformatics Engineering, Department of Topography, Laboratory of Remote Sensing. Post-Doctoral Research Project Supervisor: Professor Vassilia Karathanassi, Director of the Laboratory of Remote Sensing-S.R.S.G.E.-N.T.U.A.

