

# Retrieval of Solar Shortwave Irradiance from All-Sky Camera Images

Daniel González-Fernández<sup>1,2\*</sup>, Roberto Román<sup>1,2</sup>, David Mateos<sup>1,2</sup>, Celia Herrero del Barrio<sup>1,2</sup>, Victoria E. Cachorro<sup>1,2</sup>, Gustavo Copes<sup>3</sup>, Ricardo Sánchez<sup>3</sup>, Rosa D. García<sup>4,5,1</sup>, Lionel Doppler<sup>6</sup>, Sara Herrero-Anta<sup>1,2</sup>, Juan Carlos Antuña-Sánchez<sup>7,1</sup>, África Barreto<sup>5,1</sup>, Ramiro González<sup>1,2</sup>, Javier Gatón<sup>1,2</sup>, Abel Calle<sup>1,2</sup>, Carlos Toledano<sup>1,2</sup>, and Ángel de Frutos<sup>1,2</sup>

\*Correspondence: [daniel@goa.uva.es](mailto:daniel@goa.uva.es)

<sup>1</sup>Group of Atmospheric Optics (GOA-UVA), Universidad de Valladolid, 47011, Valladolid, Spain

<sup>2</sup>Laboratory for Disruptive Interdisciplinary Science (LaDIS), Universidad de Valladolid, 47011, Valladolid, Spain

<sup>3</sup>Servicio Meteorológico Nacional, Argentina

<sup>4</sup>Tragsatec, Madrid, Spain

<sup>5</sup>Izaña Atmospheric Research Center, Meteorological State Agency of Spain (AEMet), Spain

<sup>6</sup>Deutscher Wetterdienst, Meteorologisches Observatorium Lindenberg - Richard-Assmann-Observatorium (DWD, MOL-RAO), Lindenberg (Tauche), Germany

<sup>7</sup>GRASP-SAS, Villeneuve d'Ascq, France



## Introduction

The present work proposes a convolutional neural network (CNN) model to retrieve the solar global horizontal irradiance (GHI). It is done through the cloud modification factor (CMF) estimation from daytime sky images captured by all-sky cameras. This model is named as CNN-CMF.

## Instrumentation and Sites

### 1) Instruments:

#### a) All-sky cameras:

- OMEA-3C (*Alcor System*) model.
- Controlled by the *GOA-OMEA Capture* application.
- Configured to take daytime images every 5 minutes.
- 8-bits High Dynamic Range (HDR) 2000x2000-pixel pictures.

#### b) Pyranometers:

##### • EKO Instruments:


★ MS-802F

##### • Kipp & Zonen:

★ CMP-11

★ CM-21

★ CM-22



### 2) Sites:

★ Valladolid (41.66°N, 4.71°W, 705m)

★ Izaña (28.30°N, 16.49°W, 2400m)

★ Lindenberg (52.21°N, 14.12°E, 122m)

★ Marambio (64.24°S, 56.52°W, 200m)



## Dataset Classification

All the data have been filtered to avoid noisy results that introduce a high uncertainty in the CMF values:

- Solar zenith angle (SZA) > 85°.
- $GHI < 5 \text{ Wm}^{-2}$ .
- $|GHI - GHI_{min}| > 30\%$ .

The filtered datasets have been classified as follows:

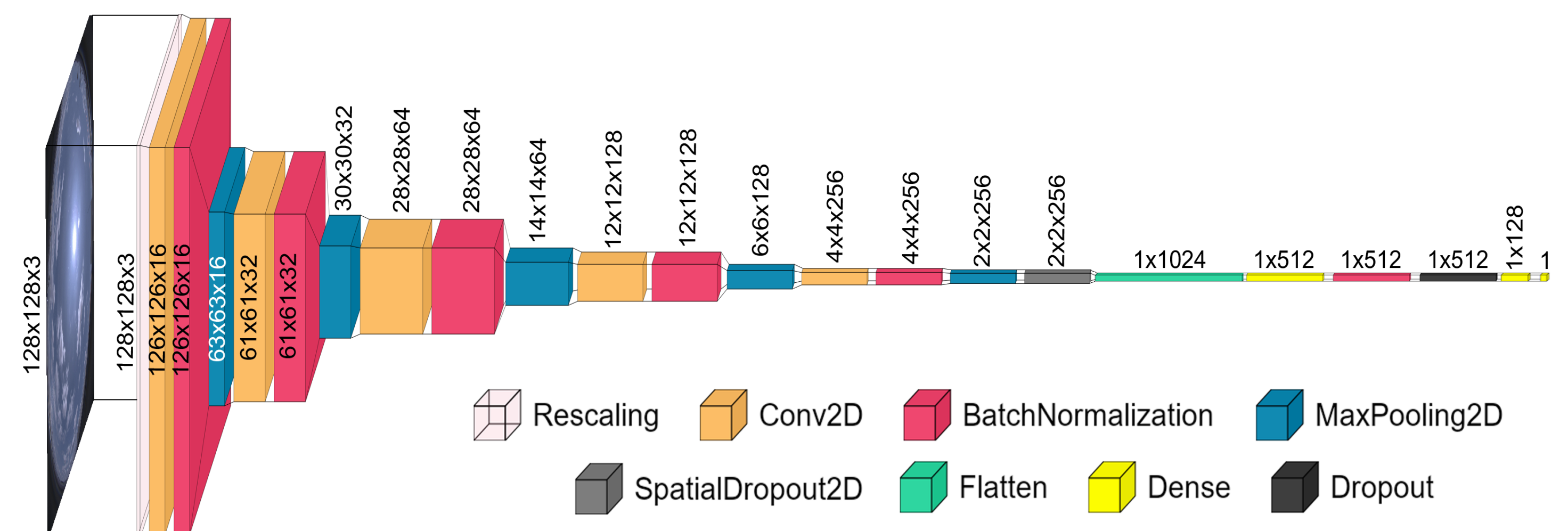
- 1) 237669 sky images classified for training and test the model at Valladolid, Izaña and Lindenberg.
- 2) 57852 sky images classified at Marambio to evaluate the model.

Site	Initial dataset	Filtered dataset	Train dataset	Validation dataset	Test dataset
Valladolid	82865	70962	25654	7096	38212
Izaña	46509	41327	6104	4133	31090
Lindenberg	146575	125380	54679	12539	58072
Total	275949	237669	86527	23768	127374

## Model

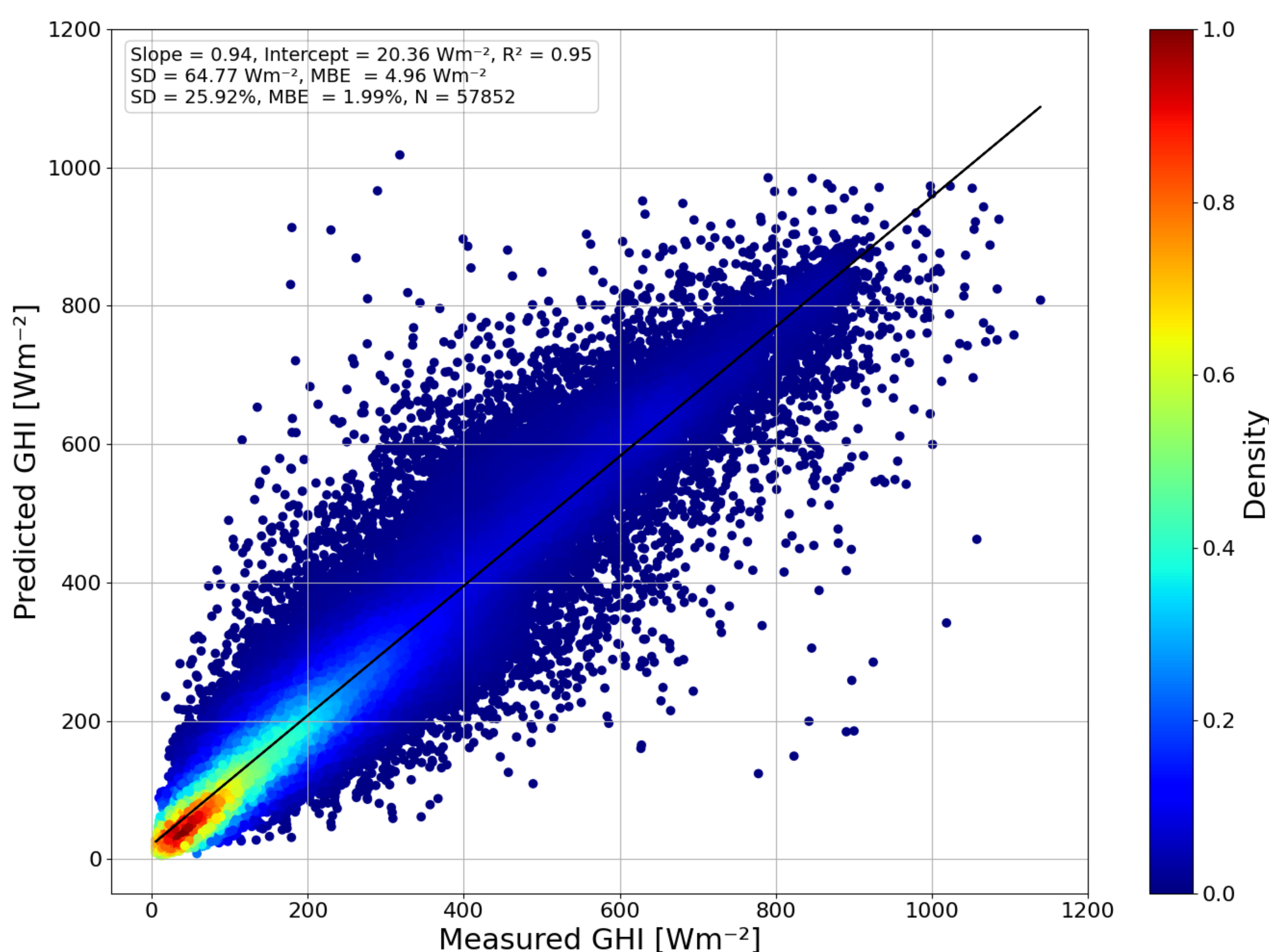
CNN-CMF model:

- Designed with Keras.
- Processes 128x128x3 pixel HDR sky images.
- Uses data augmentation to increase variety and reduce correlation.
- Training uses mean squared error (MSE) loss with the Adam optimizer and dynamic learning rates.
- Preventing overfitting stops training if validation set loss is not improved for 10 consecutive epochs.



## GHI Results

Comparing the predicted GHI values against the pyranometer measurements at Marambio, the results show correlation with a  $R^2$  value of 0.95. Some data pairs present high dispersion, which provides a higher value of SD about 26%, while the obtained MBE is about 2%.



## References

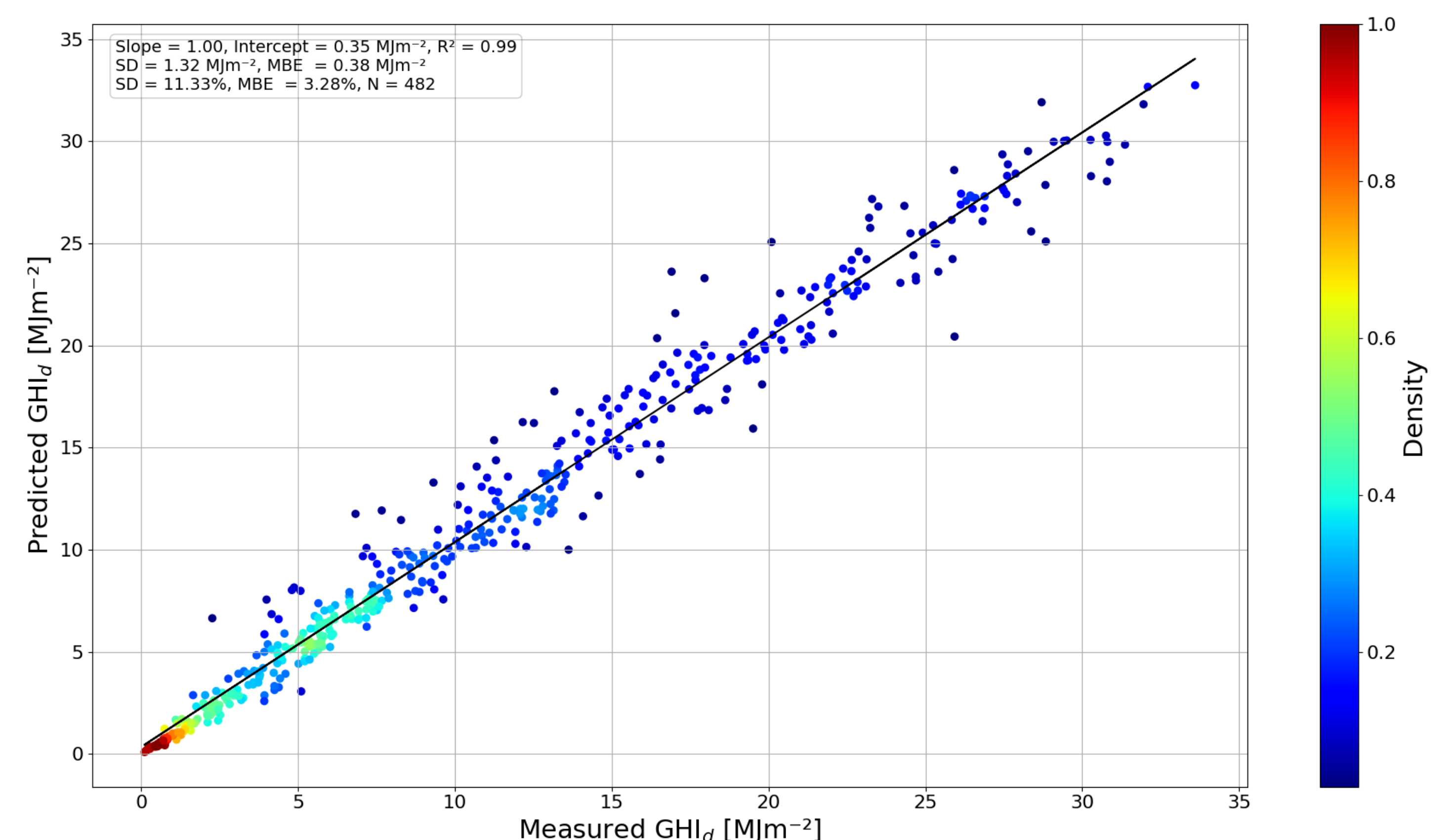
- Abadi, M., et al.: TensorFlow: Large-Scale Machine Learning on Heterogeneous Systems.
- Chollet, F. et al.: Keras, <https://keras.io>, 2015.
- González-Fernández, D. et al.: A neural network to retrieve cloud cover from all-sky cameras: A case of study over Antarctic, QJRMS, 1–19, 2024.
- Mayer, B. et al.: Technical note: The libRadtran software package for radiative transfer calculations - description and examples of use. Atmospheric Chemistry and Physics, 5, 1855–1877, 2005.
- Román, R. et al.: Uncertainty and variability in satellite-based water vapor column, aerosol optical Depth and Angstrom exponent, and its effect on radiative transfer simulations in the Iberian Peninsula. Atmospheric Environment, 89, 556–569, 2014.

## ACKNOWLEDGMENTS

This research has been supported by the Ministerio de Ciencia e Innovación (MICINN), with the grant no. PID2021-127588OB-I00. This work is part of the project TED2021-131211B-I00375 funded by MCIN/AEI/10.13039/501100011033 and European Union, "NextGenerationEU"/PRTR, and is based on work from COST Action CA21119 HARMONIA.

## GHI Daily Results

In this case, the comparison between the model and the measured values show higher correlation with a  $R^2$  of 1.00. The SD presents better precision with a value near 11%, while the MBE is now around 3%.



## Conclusions

- We recommend using the model for GHI time series reconstruction and comparing the model with other measurements to enhance uncertainty quantification.
- While pyranometers remain the gold standard for monitoring solar irradiance, this model offers a viable alternative proving to be a good proxy for estimating GHI.
- Future work will involve using long-term series to reconstruct shortwave radiation values and assess the model's ability to predict trends observed in periods like global brightening or dimming.